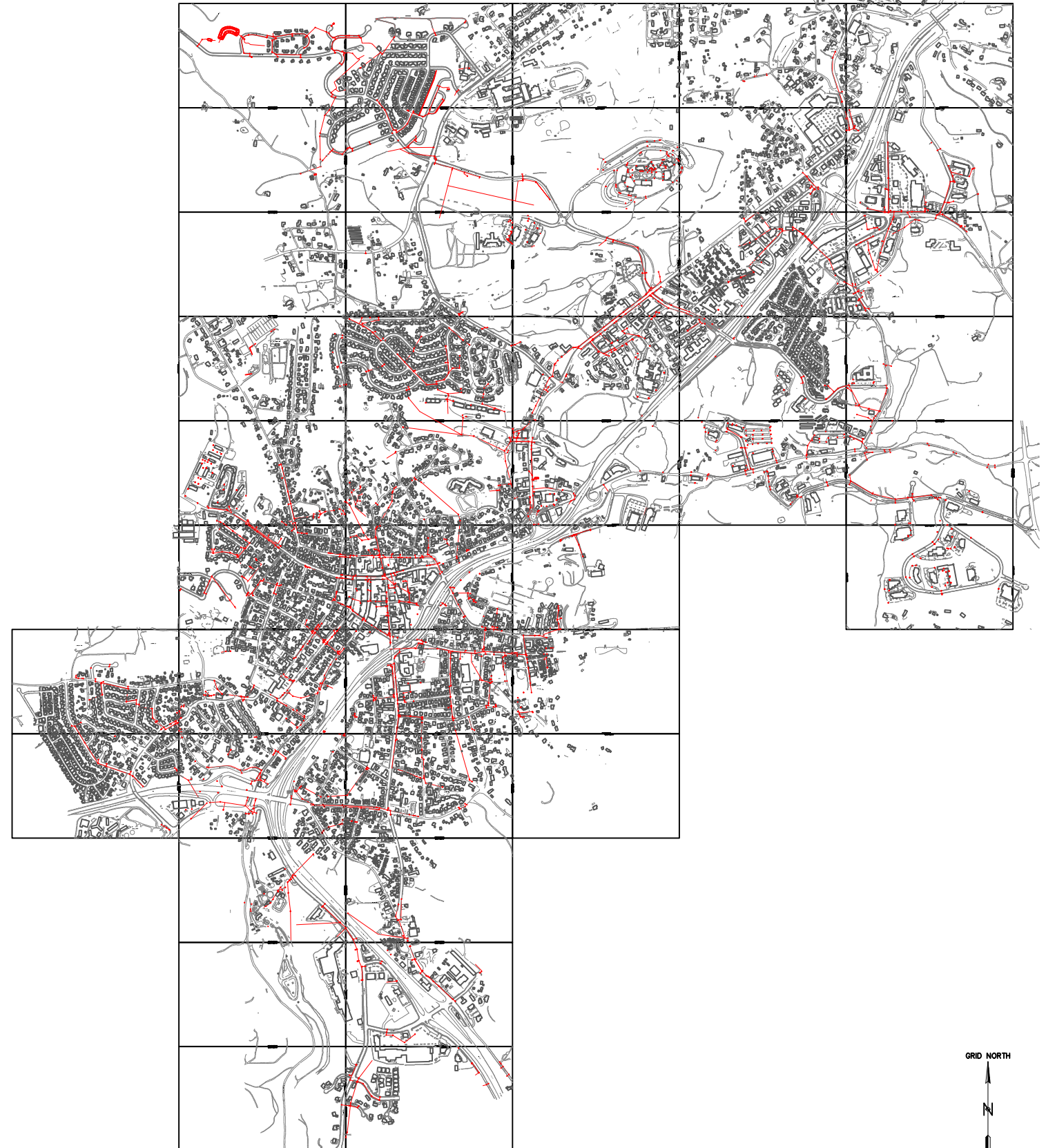


	D2	E2	F2	G2	H2
	D3	E3	F3	G3	H3
	D4	E4	F4	G4	H4
	D5	E5	F5	G5	H5
	D6	E6	F6	G6	H6
	D7	E7	F7		H7
C8	D8	E8	F8		
C9	D9	E9	F9		
	D10	E10			
	D11	E11			
	D12	E12			




LEGEND

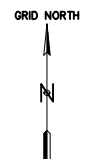
-  OPEN DRAINAGE CHANNEL
-  HEADWALL
-  RETAINING WALL
-  GUARD RAIL
-  PAVED ROAD
-  DIRT ROAD
-  DRAINAGE MANHOLE
-  DRAIN INLET
-  OPEN PIPE
-  DRAINAGE PIPE

REVISIONS

Description	Date	By	Approved



CITY of GRASS VALLEY
DRAINAGE ATLAS



SCALE
N.T.S.

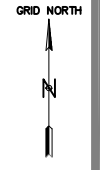
SHEET **INDEX**

DWG. NO. 1327



MATCH TO SHEET C9

MATCH TO SHEET D8




LEGEND

- OPEN DRAINAGE CHANNEL
- HEADWALL
- RETAINING WALL
- GUARD RAIL
- PAVED ROAD
- DIRT ROAD
- DRAINAGE MANHOLE
- DRAIN INLET
- OPEN PIPE
- DRAINAGE PIPE

REVISIONS

Description	Date	By	Approved

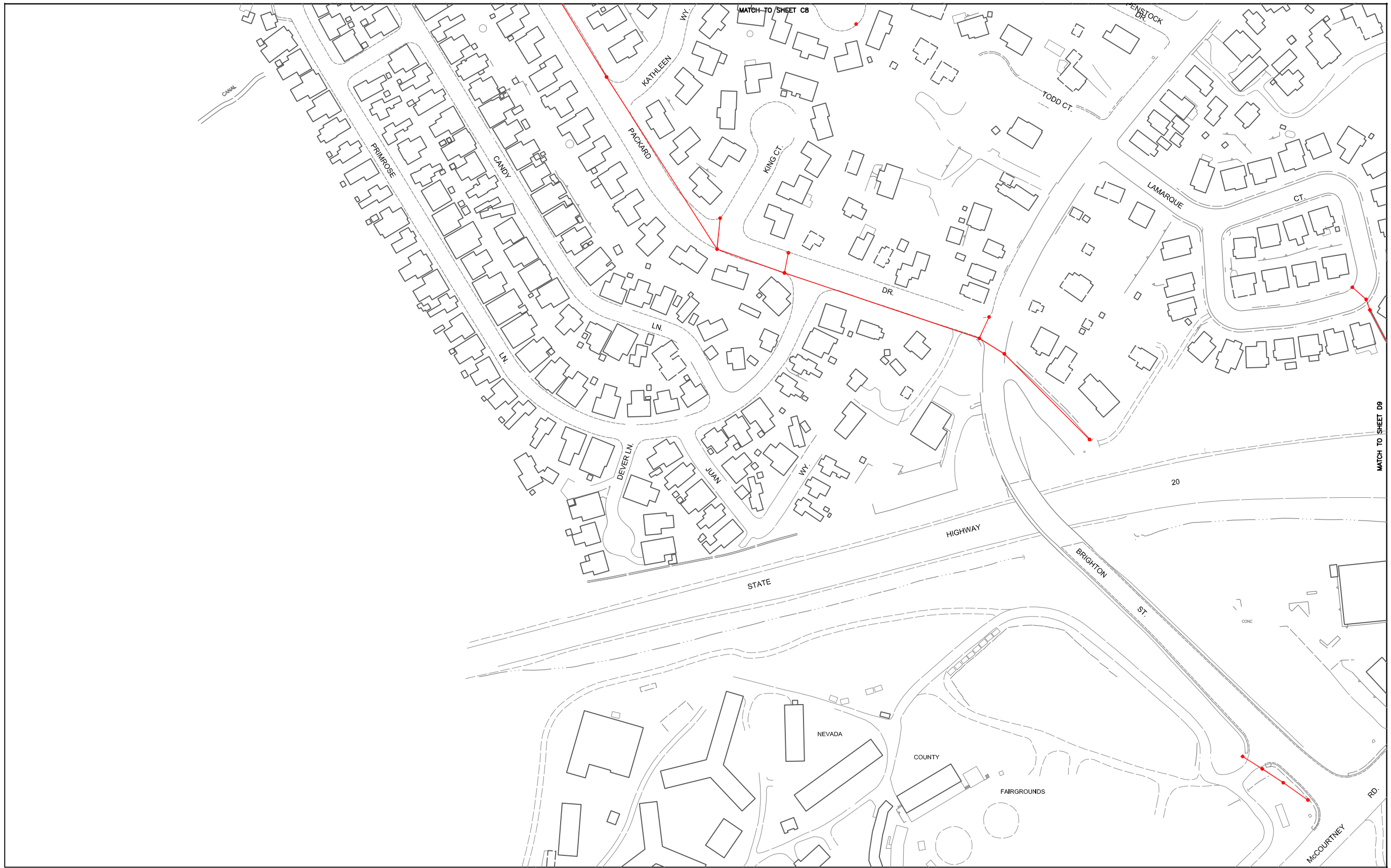


CITY of GRASS VALLEY
DRAINAGE ATLAS

SCALE
N.T.S.

SHEET **C8**

DWG. NO. 1327



MATCH TO SHEET D9

MATCH TO SHEET C8

CANAL

PRIMROSE LN

CANDY LN

PACKARD LN

KATHLEEN WAY

KING CT. DR.

TODD CT.

LAMARQUE CT.

DEVER LN

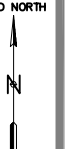
JUAN WAY

STATE HIGHWAY 20

BRIGHTON ST.

NEVADA COUNTY FAIRGROUNDS

MCCOURTNEY RD.



LEGEND

- OPEN DRAINAGE CHANNEL
- HEADWALL
- RETAINING WALL
- GUARD RAIL
- PAVED ROAD
- DIRT ROAD
- DRAINAGE MANHOLE
- DRAIN INLET
- OPEN PIPE
- DRAINAGE PIPE

REVISIONS

Description	Date	By	Approved

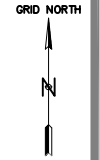
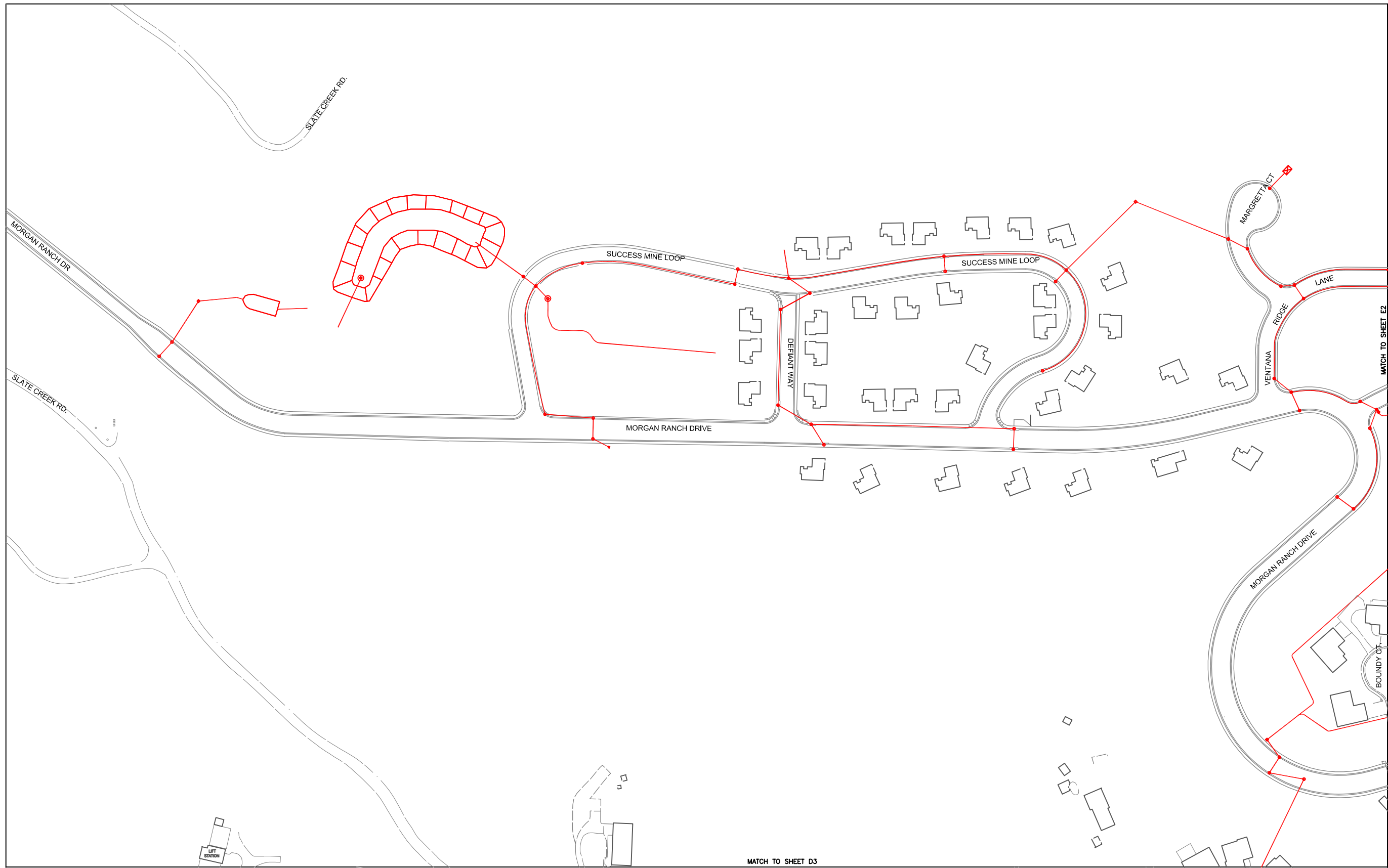


CITY of GRASS VALLEY
DRAINAGE ATLAS

SCALE
N.T.S.

SHEET **C9**

DWG. NO. 1327



MATCH TO SHEET D3

MATCH TO SHEET E2

LEGEND

- OPEN DRAINAGE CHANNEL
- HEADWALL
- RETAINING WALL
- GUARD RAIL
- PAVED ROAD
- DIRT ROAD
- DRAINAGE MANHOLE
- DRAIN INLET
- OPEN PIPE
- DRAINAGE PIPE

REVISIONS

Description	Date	By	Approved

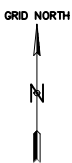
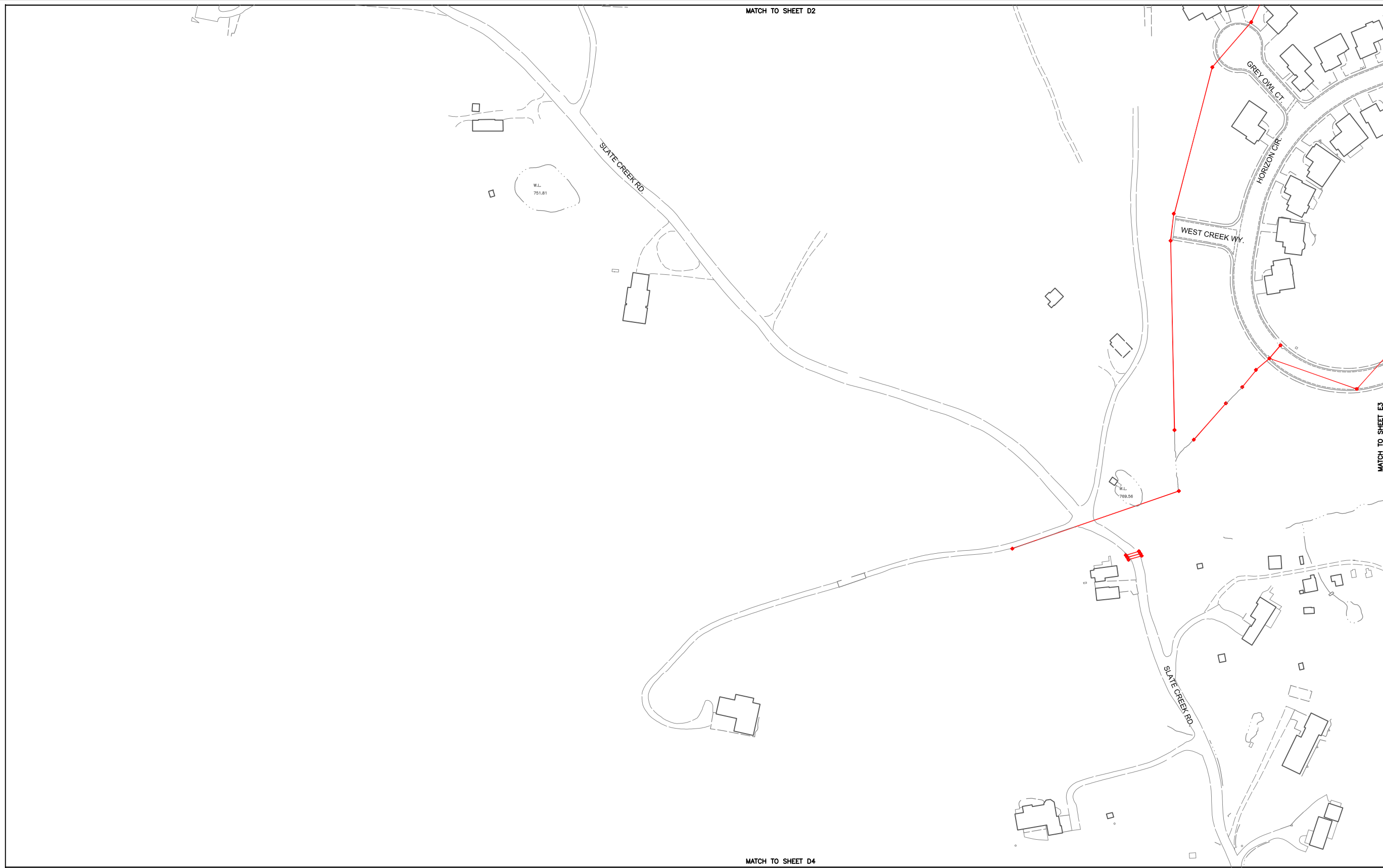


CITY of GRASS VALLEY
DRAINAGE ATLAS

SCALE
N.T.S.

SHEET **D2**
DWG. NO. 1327

MATCH TO SHEET D2



MATCH TO SHEET D4


LEGEND

- OPEN DRAINAGE CHANNEL
- HEADWALL
- RETAINING WALL
- GUARD RAIL
- PAVED ROAD
- DIRT ROAD

- DRAINAGE MANHOLE
- DRAIN INLET
- ◆ OPEN PIPE
- DRAINAGE PIPE

REVISIONS

Description	Date	By	Approved



CITY of GRASS VALLEY
DRAINAGE ATLAS

SCALE
N.T.S.

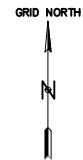
SHEET **D3**
 DWG. NO. 1327

MATCH TO SHEET D3



MATCH TO SHEET E4

MATCH TO SHEET D5




LEGEND

- OPEN DRAINAGE CHANNEL
- HEADWALL
- RETAINING WALL
- GUARD RAIL
- PAVED ROAD
- DIRT ROAD
- DRAINAGE MANHOLE
- DRAIN INLET
- OPEN PIPE
- DRAINAGE PIPE

REVISIONS

Description	Date	By	Approved



CITY of GRASS VALLEY

DRAINAGE ATLAS

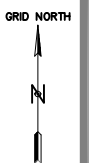
SCALE
N.T.S.

SHEET **D4**
 DWG. NO. 1327



MATCH TO SHEET D4

MATCH TO SHEET D6



LEGEND

- OPEN DRAINAGE CHANNEL
- HEADWALL
- RETAINING WALL
- GUARD RAIL
- PAVED ROAD
- DIRT ROAD

- DRAINAGE MANHOLE
- DRAIN INLET
- OPEN PIPE
- DRAINAGE PIPE

REVISIONS

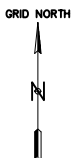
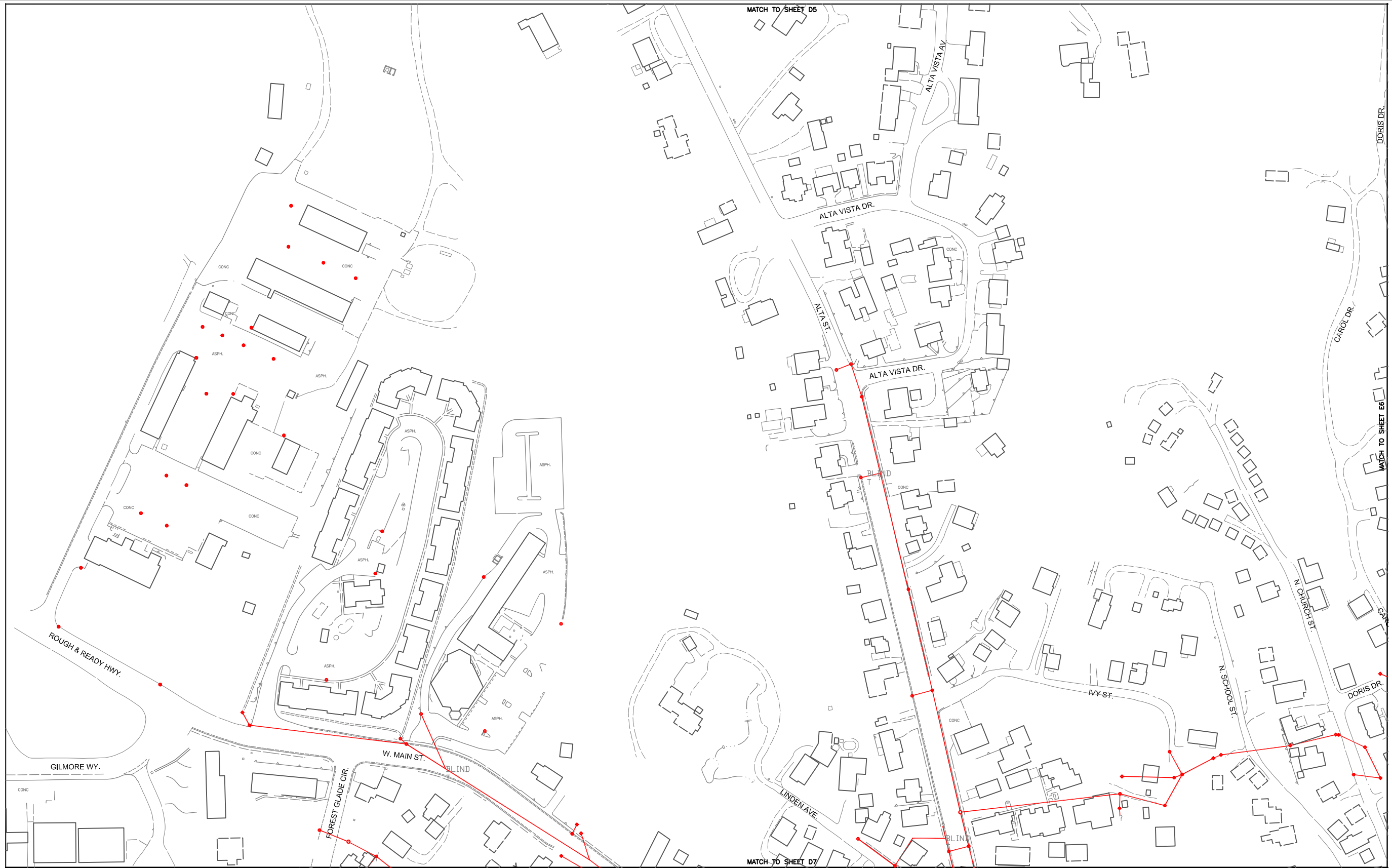
Description	Date	By	Approved



CITY of GRASS VALLEY
DRAINAGE ATLAS

SCALE
N.T.S.

SHEET **D5**
DWG. NO. 1327




LEGEND

- OPEN DRAINAGE CHANNEL
- HEADWALL
- RETAINING WALL
- GUARD RAIL
- PAVED ROAD
- DIRT ROAD
- DRAINAGE MANHOLE
- DRAIN INLET
- OPEN PIPE
- DRAINAGE PIPE

REVISIONS

Description	Date	By	Approved

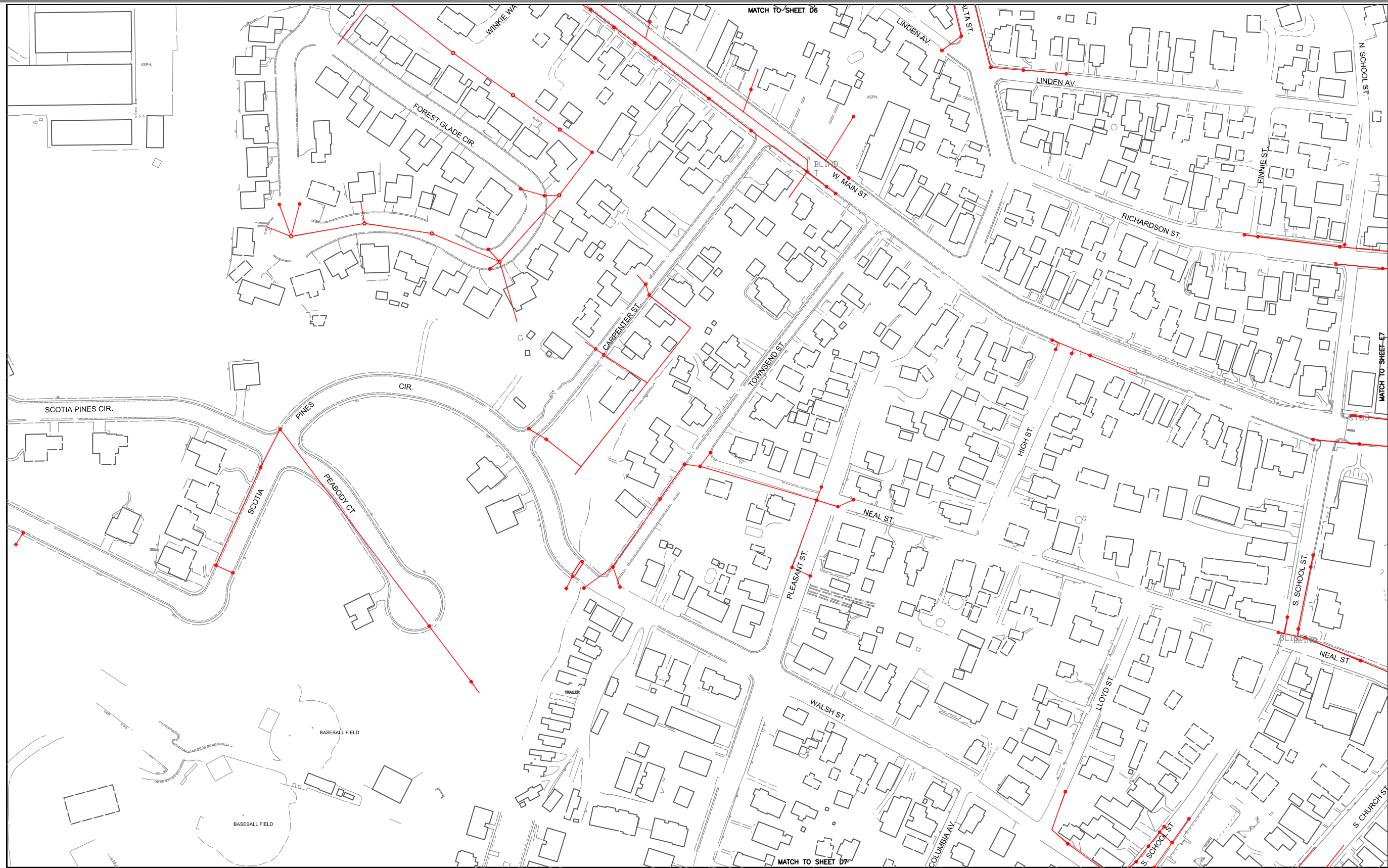


CITY of GRASS VALLEY
DRAINAGE ATLAS











SCALE
N.T.S.

SHEET **D6**

DWG. NO. 1327




LEGEND

-  OPEN DRAINAGE CHANNEL
-  HEADWALL
-  RETAINING WALL
-  GUARD RAIL
-  PAVED ROAD
-  DIRT ROAD
-  DRAINAGE MANHOLE
-  DRAIN INLET
-  OPEN PIPE
-  DRAINAGE PIPE

REVISIONS

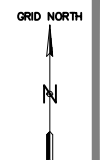
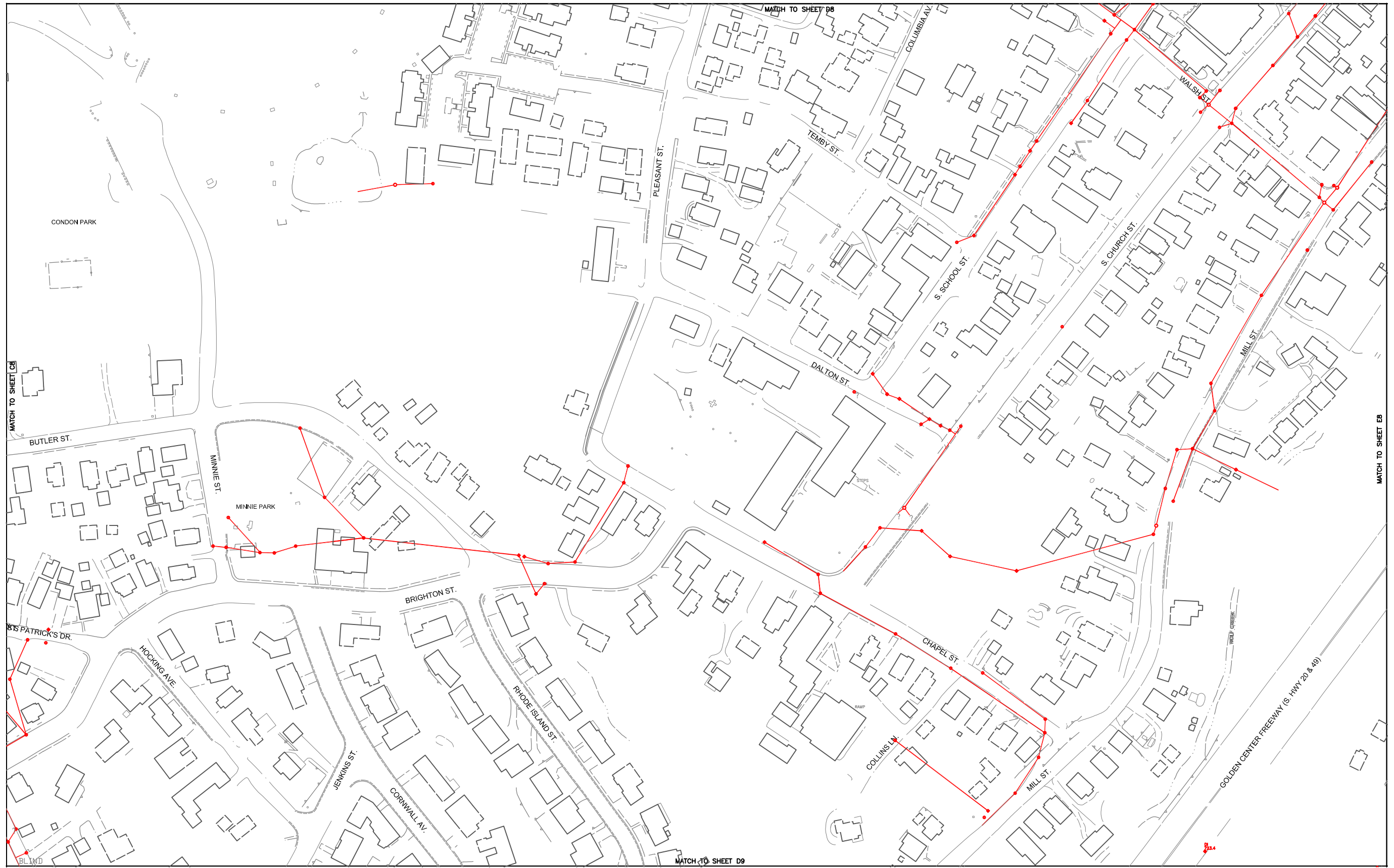
Description	Date	By	Approved



CITY of GRASS VALLEY
DRAINAGE ATLAS

SCALE
N.T.S.

SHEET **D7**
DWG. NO. 1327



LEGEND

- OPEN DRAINAGE CHANNEL
- HEADWALL
- RETAINING WALL
- GUARD RAIL
- PAVED ROAD
- DIRT ROAD
- DRAINAGE MANHOLE
- DRAIN INLET
- OPEN PIPE
- DRAINAGE PIPE

REVISIONS

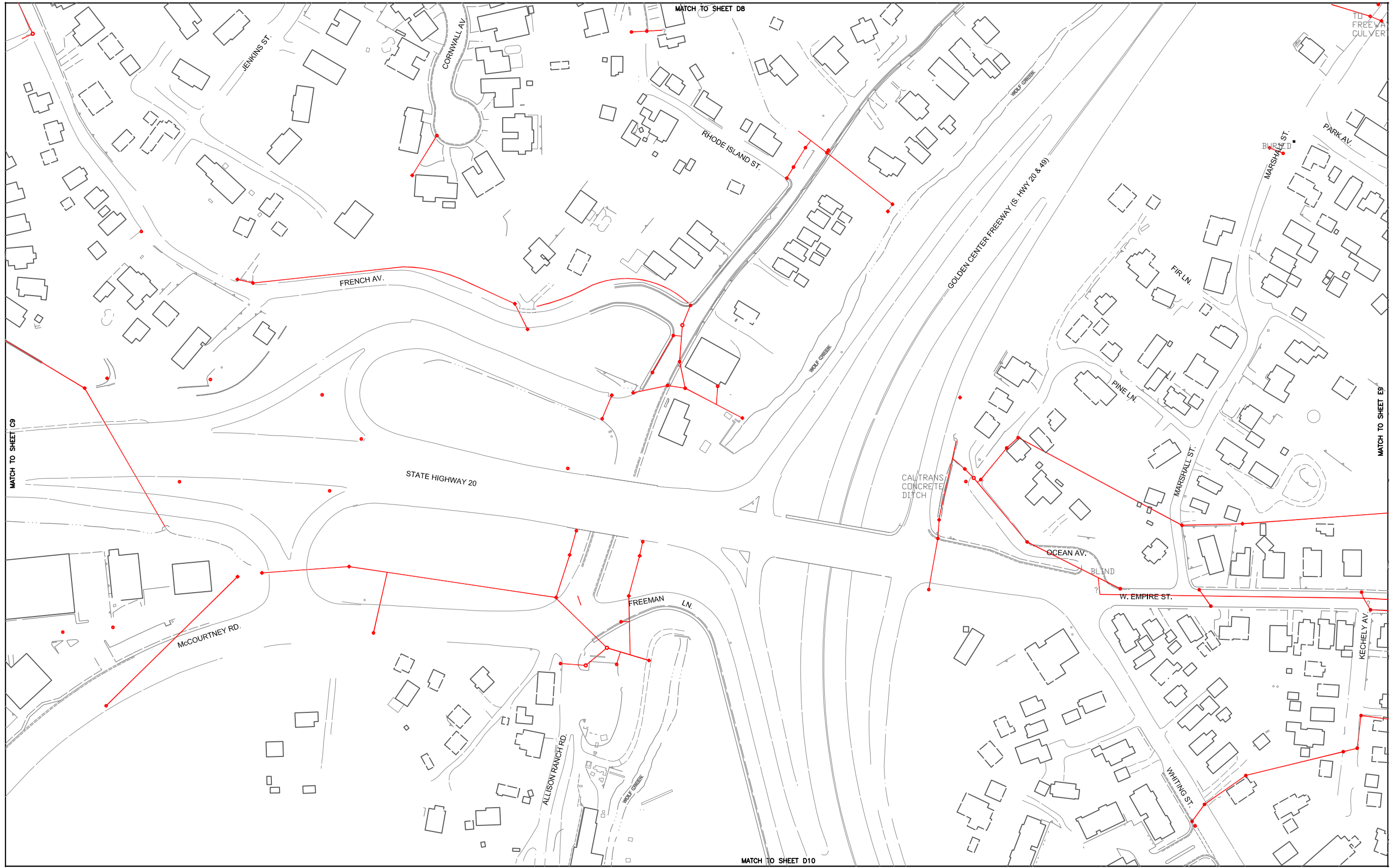
Description	Date	By	Approved



CITY of GRASS VALLEY
DRAINAGE ATLAS

SCALE
N.T.S.

SHEET **D8**
DWG. NO. 1327

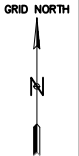


MATCH TO SHEET C9

MATCH TO SHEET D8

MATCH TO SHEET E9

MATCH TO SHEET D10



LEGEND

- OPEN DRAINAGE CHANNEL
- HEADWALL
- RETAINING WALL
- GUARD RAIL
- PAVED ROAD
- DIRT ROAD
- DRAINAGE MANHOLE
- DRAIN INLET
- OPEN PIPE
- DRAINAGE PIPE

REVISIONS

Description	Date	By	Approved



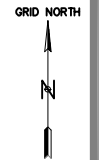
CITY of GRASS VALLEY
DRAINAGE ATLAS

SCALE

N.T.S.
SHEET **D9**
DWG. NO. 1327



MATCH TO SHEET E10




- OPEN DRAINAGE CHANNEL
- HEADWALL
- RETAINING WALL
- GUARD RAIL
- PAVED ROAD
- DIRT ROAD

LEGEND

- DRAINAGE MANHOLE
- DRAIN INLET
- OPEN PIPE
- DRAINAGE PIPE

REVISIONS

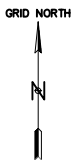
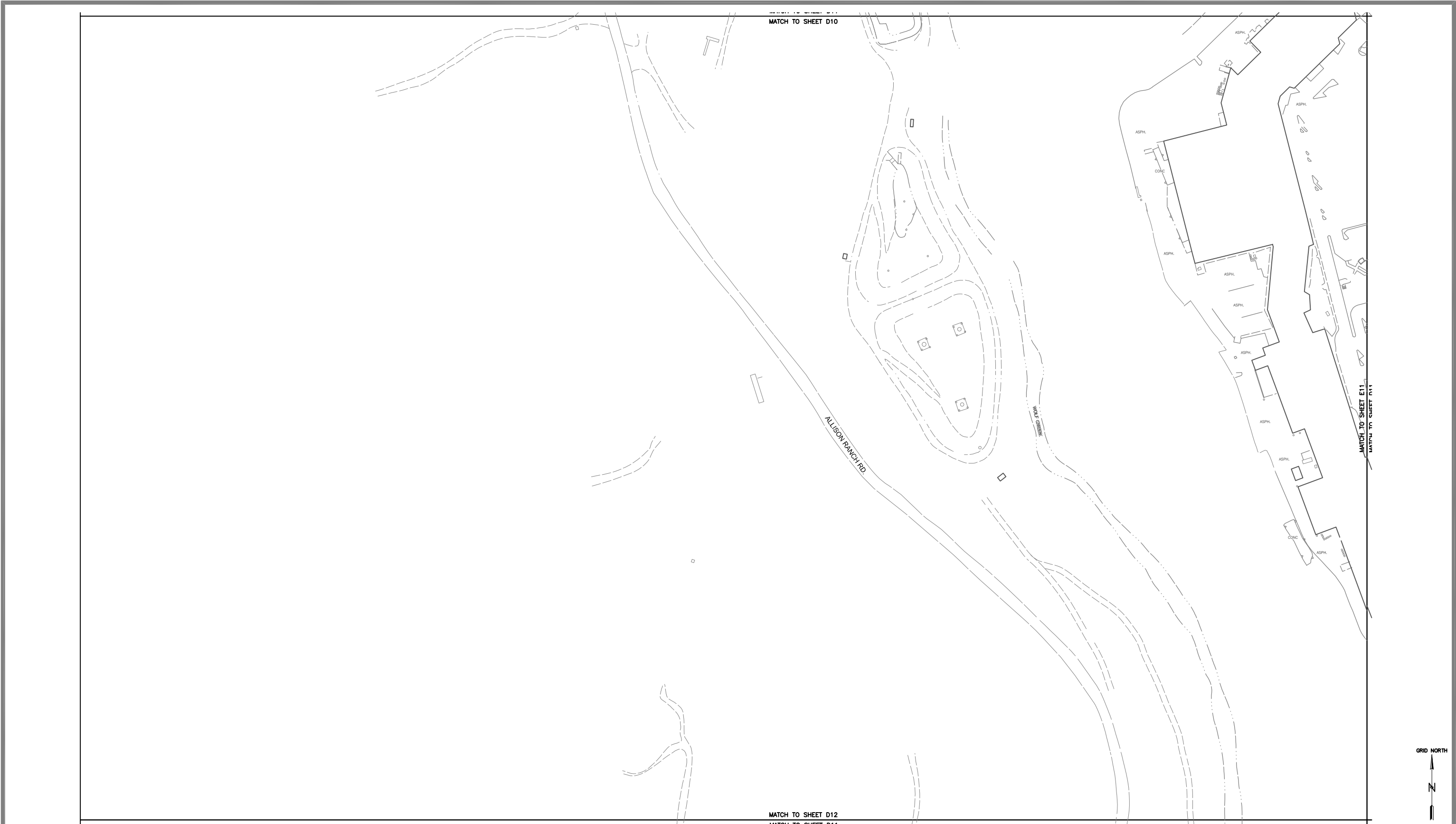
Description	Date	By	Approved



CITY of GRASS VALLEY
DRAINAGE ATLAS

SCALE
N.T.S.

SHEET **D10**
DWG. NO. 1327



	OPEN DRAINAGE CHANNEL
	HEADWALL
	RETAINING WALL
	GUARD RAIL
	PAVED ROAD
	DIRT ROAD

LEGEND

- DRAINAGE MANHOLE
- DRAIN INLET
- OPEN PIPE
- DRAINAGE PIPE

REVISIONS

Description	Date	By	Approved

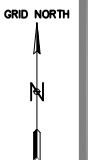


CITY of GRASS VALLEY
DRAINAGE ATLAS

SCALE
N.T.S.

SHEET **D11**
DWG. NO. 1327

MATCH TO SHEET D11




LEGEND

- OPEN DRAINAGE CHANNEL
- HEADWALL
- RETAINING WALL
- GUARD RAIL
- PAVED ROAD
- DIRT ROAD

- DRAINAGE MANHOLE
- DRAIN INLET
- OPEN PIPE
- DRAINAGE PIPE

REVISIONS

Description	Date	By	Approved

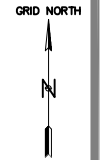
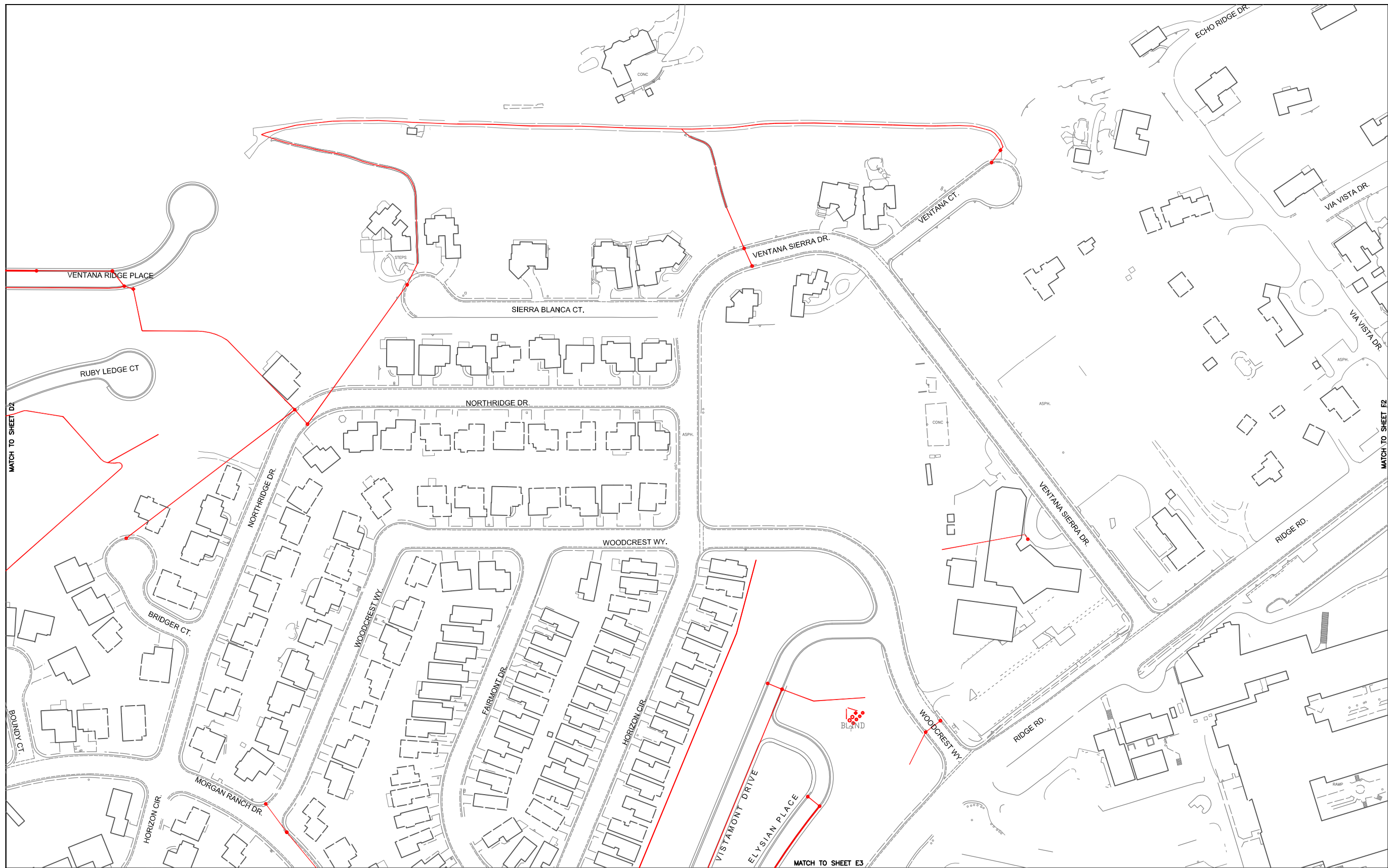


CITY of GRASS VALLEY
DRAINAGE ATLAS

SCALE
N.T.S.

SHEET **D12**

DWG. NO. 1327



LEGEND

- OPEN DRAINAGE CHANNEL
- HEADWALL
- RETAINING WALL
- GUARD RAIL
- PAVED ROAD
- DIRT ROAD
- DRAINAGE MANHOLE
- DRAIN INLET
- OPEN PIPE
- DRAINAGE PIPE

REVISIONS

Description	Date	By	Approved



CITY of GRASS VALLEY
DRAINAGE ATLAS

SCALE

N.T.S.
SHEET **E2**
DWG. NO. 1327

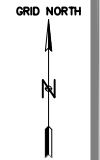


MATCH TO SHEET D3

MATCH TO SHEET E2

MATCH TO SHEET F3

MATCH TO SHEET E4



LEGEND

- OPEN DRAINAGE CHANNEL
- HEADWALL
- RETAINING WALL
- GUARD RAIL
- PAVED ROAD
- DIRT ROAD
- DRAINAGE MANHOLE
- DRAIN INLET
- OPEN PIPE
- DRAINAGE PIPE

REVISIONS

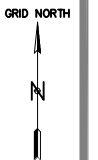
Description	Date	By	Approved



CITY of GRASS VALLEY
DRAINAGE ATLAS

SCALE
N.T.S.

SHEET **E3**
DWG. NO. 1327




LEGEND

- OPEN DRAINAGE CHANNEL
- HEADWALL
- RETAINING WALL
- GUARD RAIL
- PAVED ROAD
- DIRT ROAD
- DRAINAGE MANHOLE
- DRAIN INLET
- OPEN PIPE
- DRAINAGE PIPE

REVISIONS

Description	Date	By	Approved

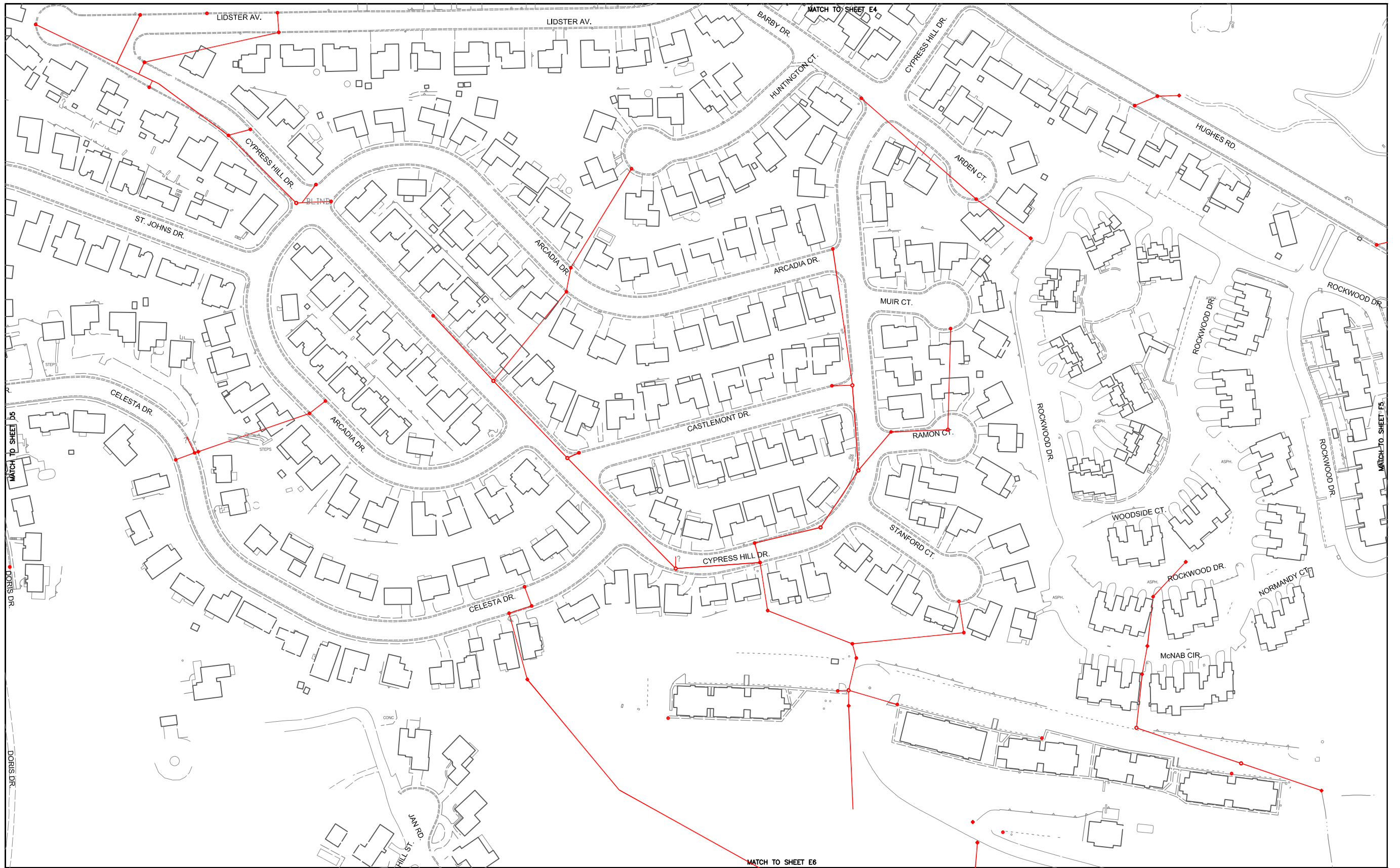


CITY of GRASS VALLEY
DRAINAGE ATLAS

SCALE
N.T.S.

SHEET **E4**

DWG. NO. 1327




LEGEND

- OPEN DRAINAGE CHANNEL
- HEADWALL
- RETAINING WALL
- GUARD RAIL
- PAVED ROAD
- DIRT ROAD
- DRAINAGE MANHOLE
- DRAIN INLET
- OPEN PIPE
- DRAINAGE PIPE

REVISIONS

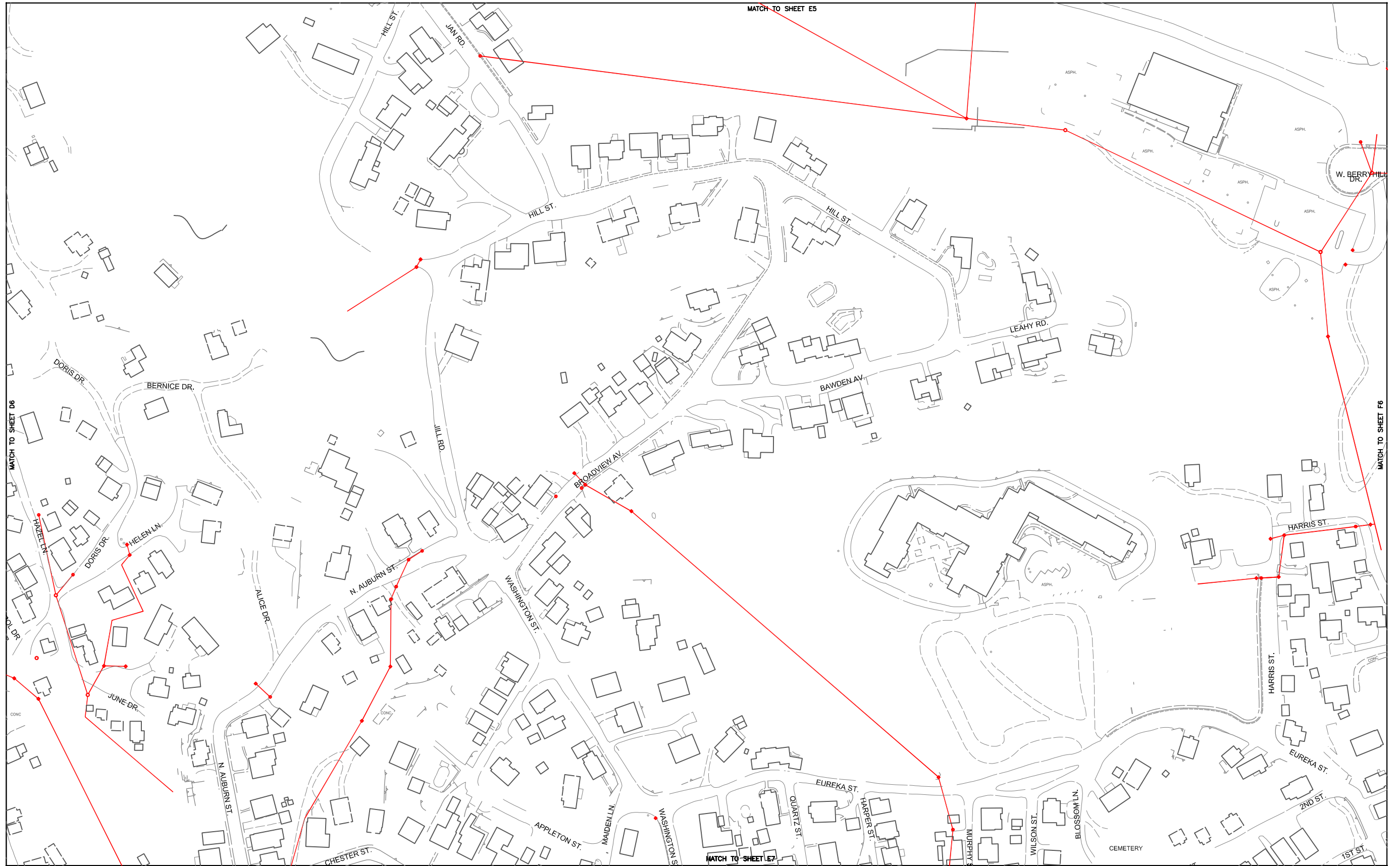
Description	Date	By	Approved



CITY of GRASS VALLEY
DRAINAGE ATLAS

SCALE

N.T.S.
SHEET **E5**
DWG. NO. 1327



MATCH TO SHEET D6

MATCH TO SHEET E5

MATCH TO SHEET F6

MATCH TO SHEET E7


- OPEN DRAINAGE CHANNEL
- HEADWALL
- RETAINING WALL
- GUARD RAIL
- PAVED ROAD
- DIRT ROAD

LEGEND

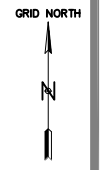
- DRAINAGE MANHOLE
- DRAIN INLET
- OPEN PIPE
- DRAINAGE PIPE

REVISIONS

Description	Date	By	Approved



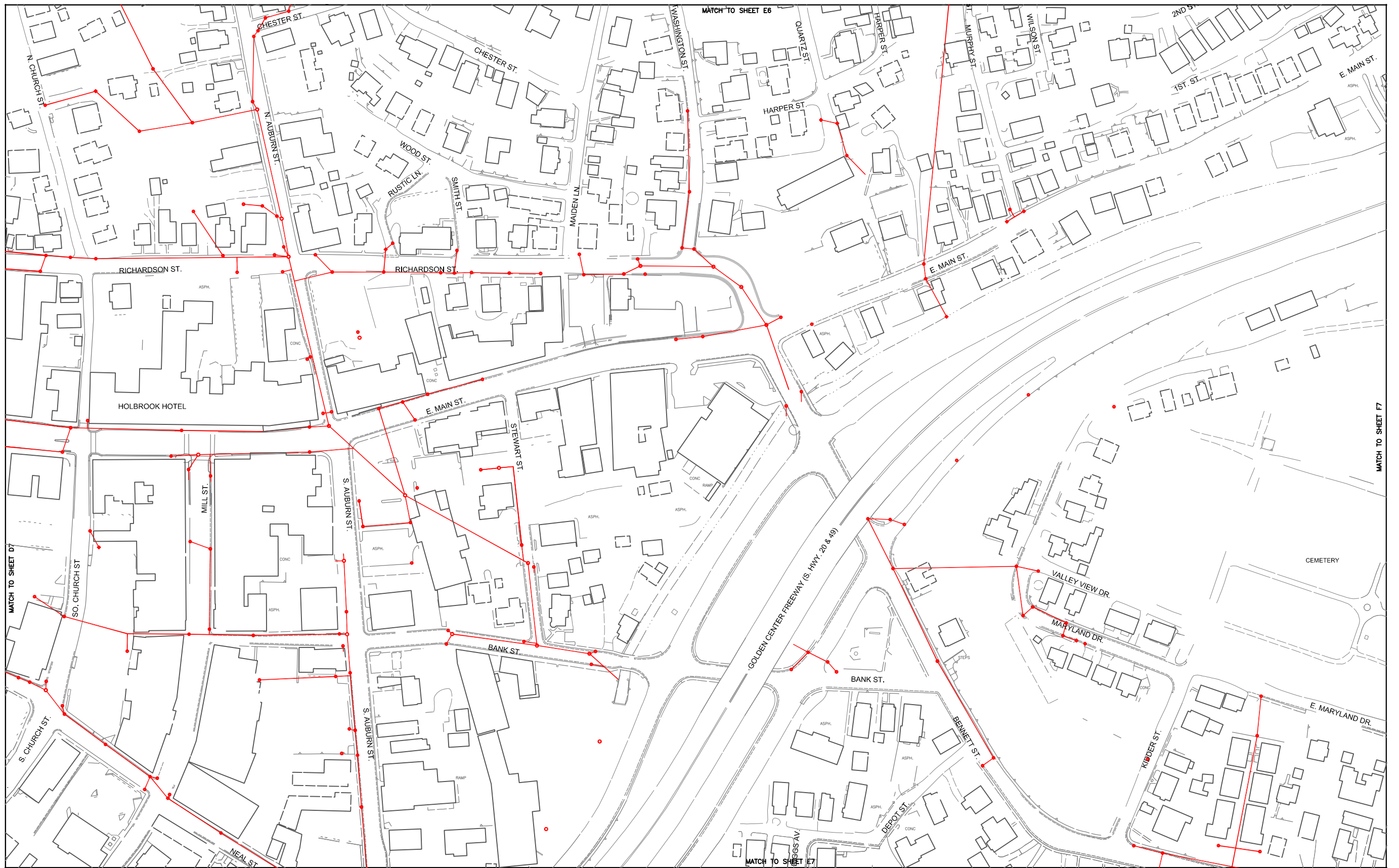
CITY of GRASS VALLEY
DRAINAGE ATLAS



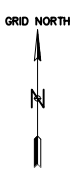
SCALE
N.T.S.

SHEET **E6**

DWG. NO. 1327



MATCH TO SHEET F7



LEGEND

- OPEN DRAINAGE CHANNEL
- HEADWALL
- RETAINING WALL
- GUARD RAIL
- PAVED ROAD
- DIRT ROAD
- DRAINAGE MANHOLE
- DRAIN INLET
- OPEN PIPE
- DRAINAGE PIPE

REVISIONS

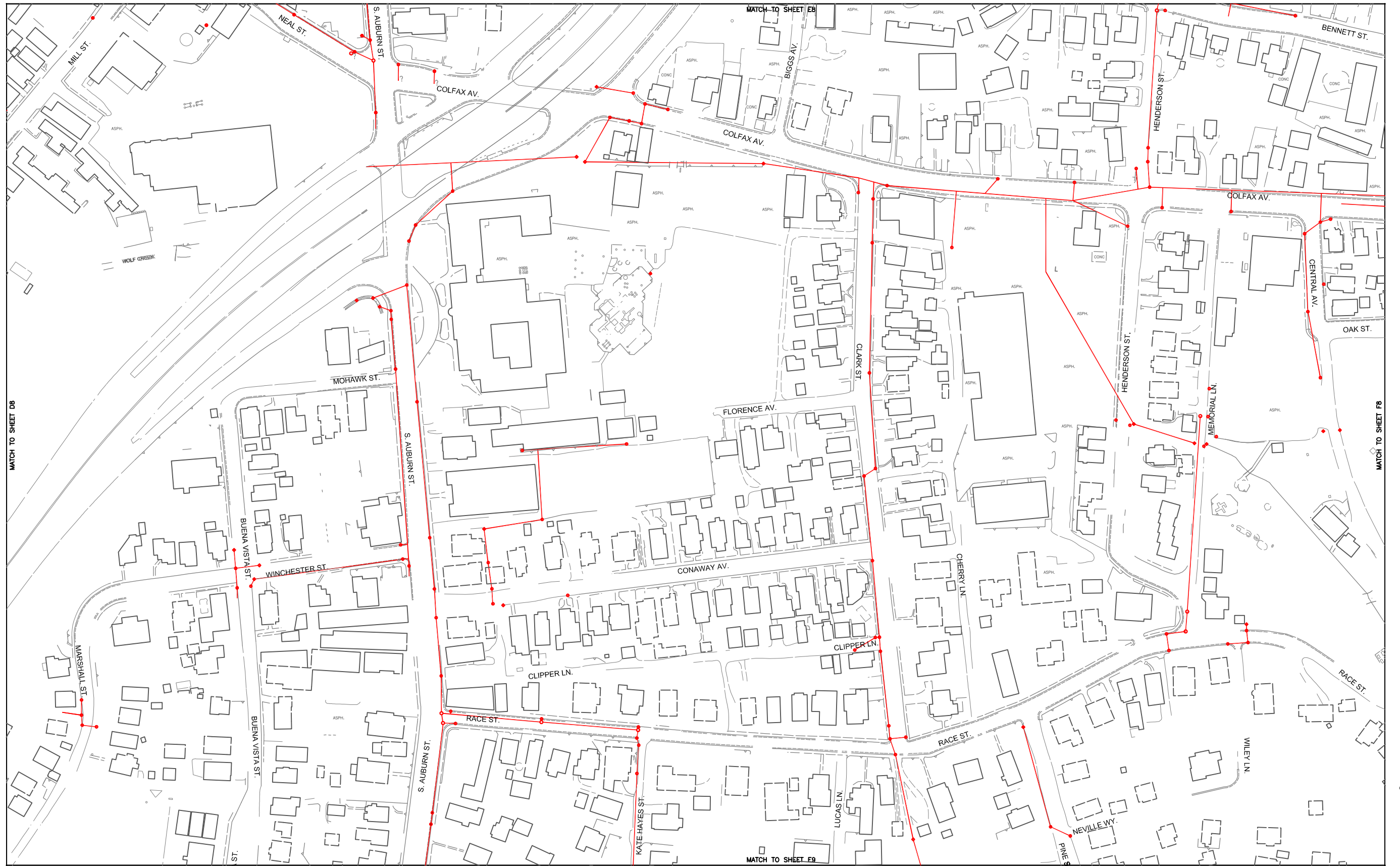
Description	Date	By	Approved



CITY of GRASS VALLEY
DRAINAGE ATLAS

SCALE
N.T.S.

SHEET **E7**
DWG. NO. 1327

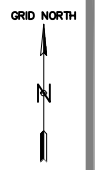


MATCH TO SHEET D8

MATCH TO SHEET E8

MATCH TO SHEET F8

MATCH TO SHEET E9



LEGEND

- OPEN DRAINAGE CHANNEL
- HEADWALL
- RETAINING WALL
- GUARD RAIL
- PAVED ROAD
- DIRT ROAD
- DRAINAGE MANHOLE
- DRAIN INLET
- OPEN PIPE
- DRAINAGE PIPE

REVISIONS

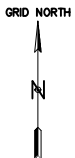
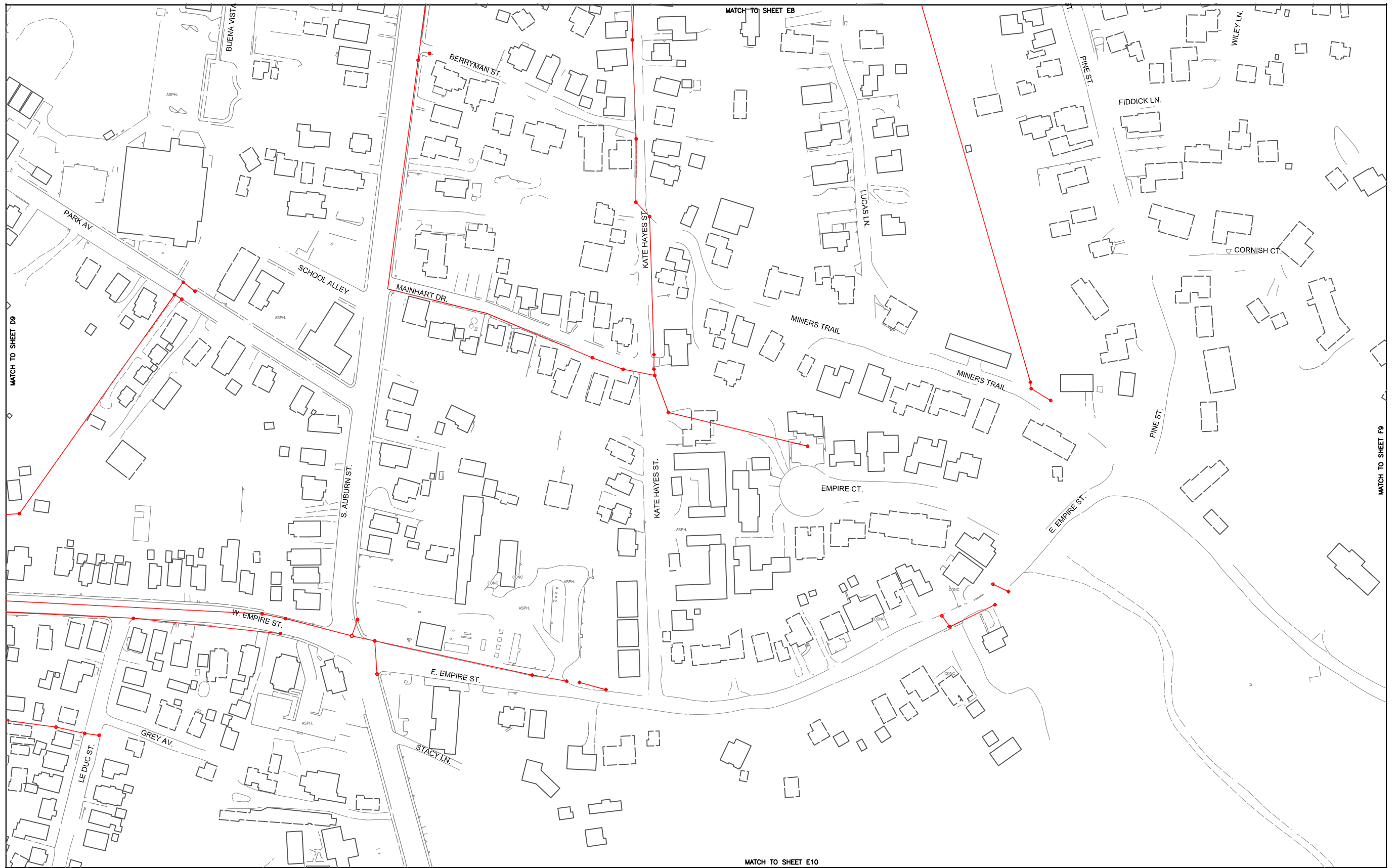
Description	Date	By	Approved



CITY of GRASS VALLEY
DRAINAGE ATLAS

SCALE
N.T.S.

SHEET **E8**
DWG. NO. 1327




LEGEND

- OPEN DRAINAGE CHANNEL
- HEADWALL
- RETAINING WALL
- GUARD RAIL
- PAVED ROAD
- DIRT ROAD
- DRAINAGE MANHOLE
- DRAIN INLET
- OPEN PIPE
- DRAINAGE PIPE

REVISIONS

Description	Date	By	Approved

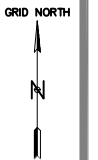
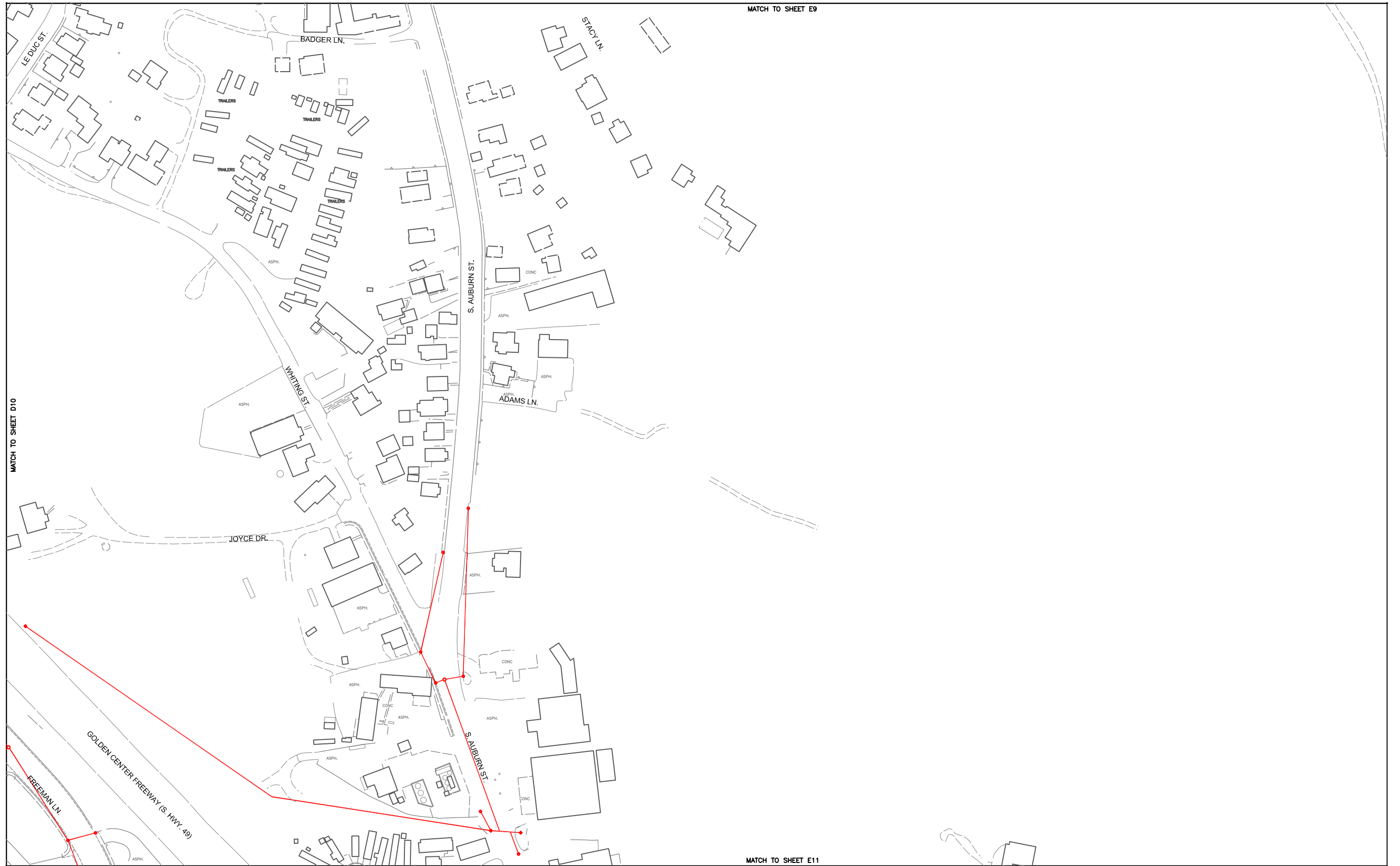


CITY of GRASS VALLEY
DRAINAGE ATLAS

SCALE
N.T.S.

SHEET **E9**

DWG. NO. 1327




LEGEND

- OPEN DRAINAGE CHANNEL
- HEADWALL
- RETAINING WALL
- GUARD RAIL
- PAVED ROAD
- DIRT ROAD
- DRAINAGE MANHOLE
- DRAIN INLET
- OPEN PIPE
- DRAINAGE PIPE

REVISIONS

Description	Date	By	Approved

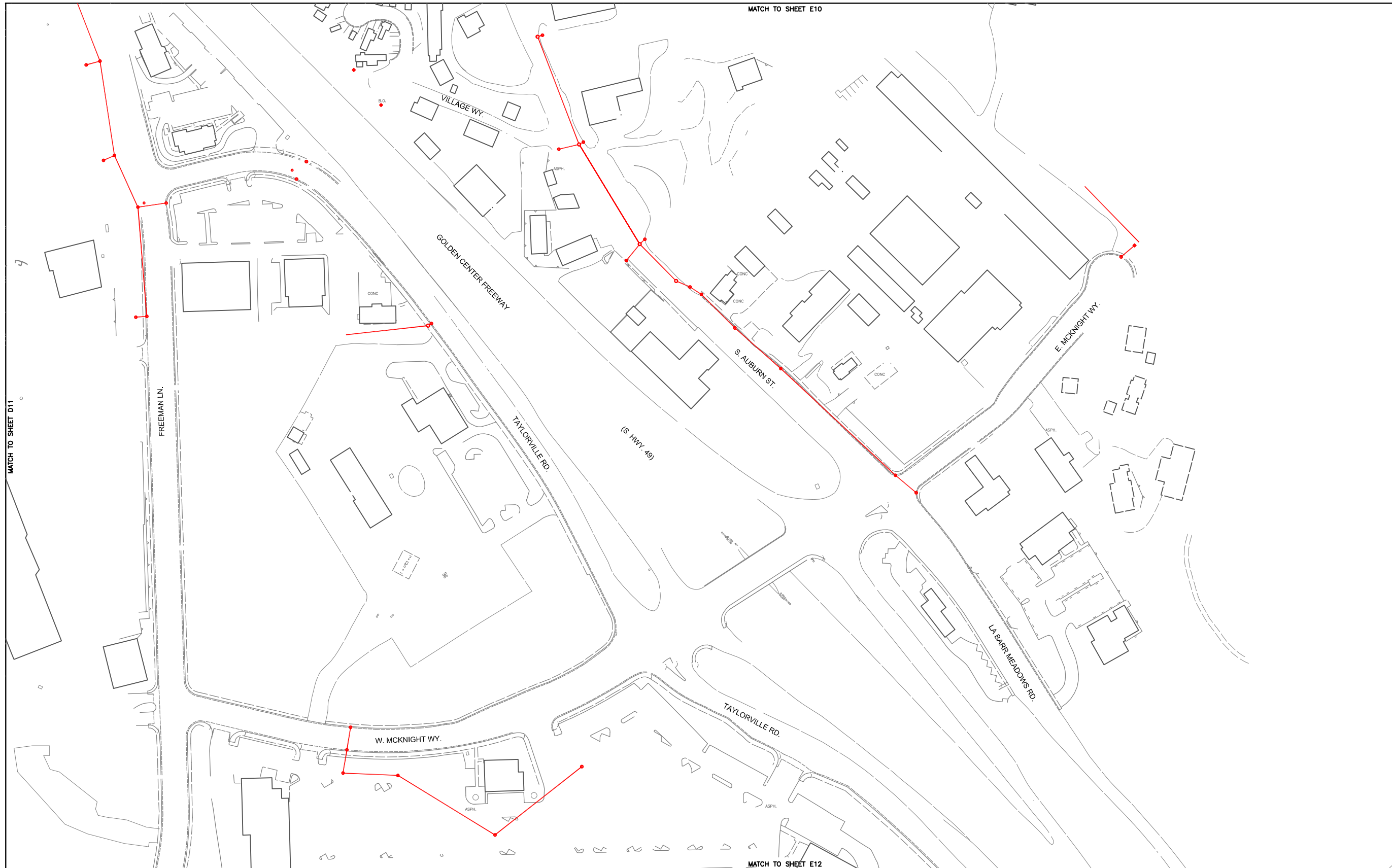


CITY of GRASS VALLEY
DRAINAGE ATLAS

SCALE
N.T.S.

SHEET **E10**

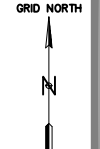
DWG. NO. 1327



MATCH TO SHEET D11

MATCH TO SHEET E10

MATCH TO SHEET E12



LEGEND

- OPEN DRAINAGE CHANNEL
- HEADWALL
- RETAINING WALL
- GUARD RAIL
- PAVED ROAD
- DIRT ROAD
- DRAINAGE MANHOLE
- DRAIN INLET
- OPEN PIPE
- DRAINAGE PIPE

REVISIONS

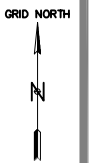
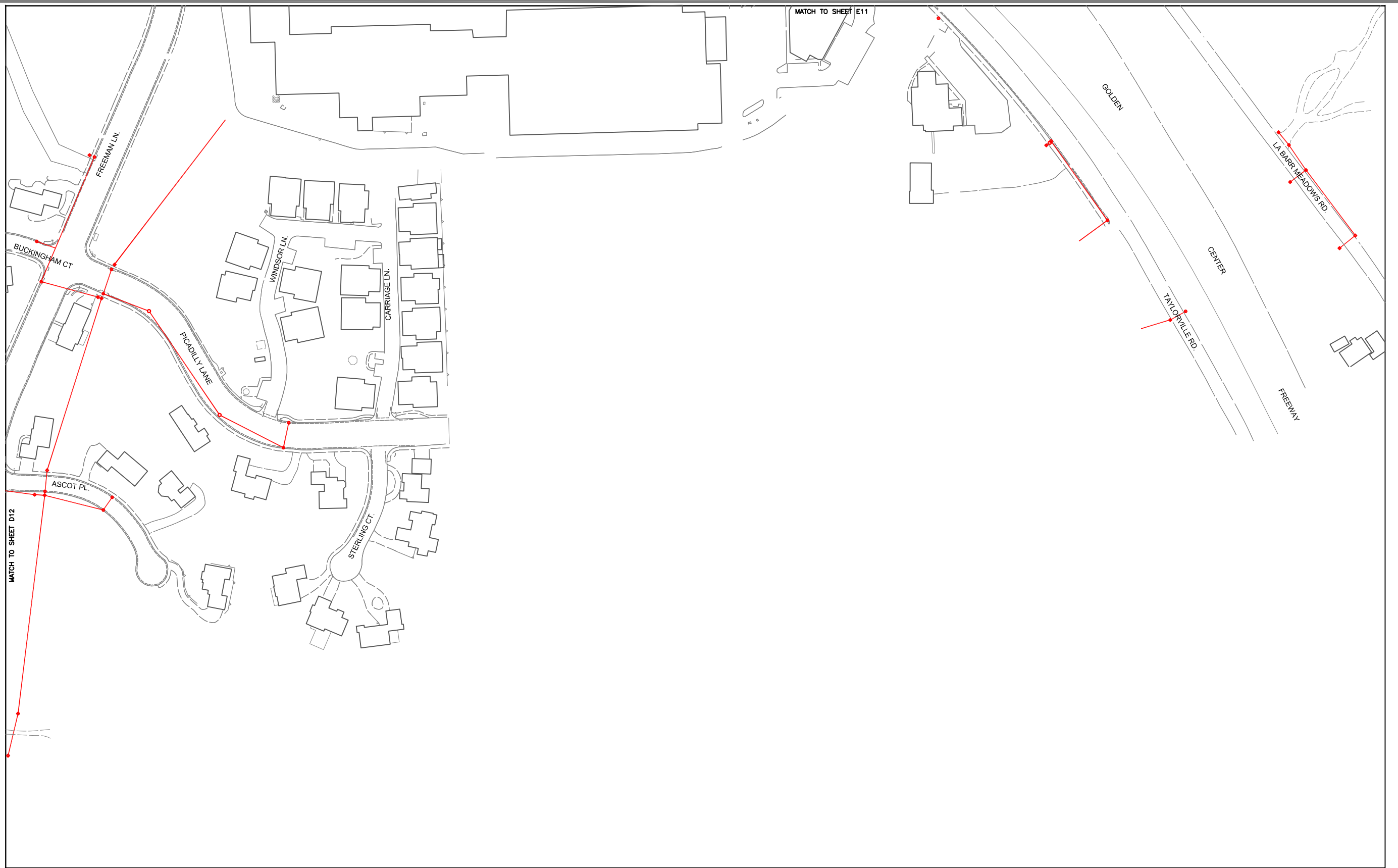
Description	Date	By	Approved



CITY of GRASS VALLEY
DRAINAGE ATLAS

SCALE

N.T.S.
SHEET **E11**
DWG. NO. 1327



LEGEND

- OPEN DRAINAGE CHANNEL
- HEADWALL
- RETAINING WALL
- GUARD RAIL
- PAVED ROAD
- DIRT ROAD
- DRAINAGE MANHOLE
- DRAIN INLET
- OPEN PIPE
- DRAINAGE PIPE

REVISIONS

Description	Date	By	Approved



CITY of GRASS VALLEY
DRAINAGE ATLAS

SCALE
N.T.S.

SHEET **E12**

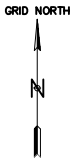
DWG. NO. 1327



MATCH TO SHEET E2

MATCH TO SHEET G2

MATCH TO SHEET F3




LEGEND

- OPEN DRAINAGE CHANNEL
- HEADWALL
- RETAINING WALL
- GUARD RAIL
- PAVED ROAD
- DIRT ROAD
- DRAINAGE MANHOLE
- DRAIN INLET
- OPEN PIPE
- DRAINAGE PIPE

REVISIONS

Description	Date	By	Approved

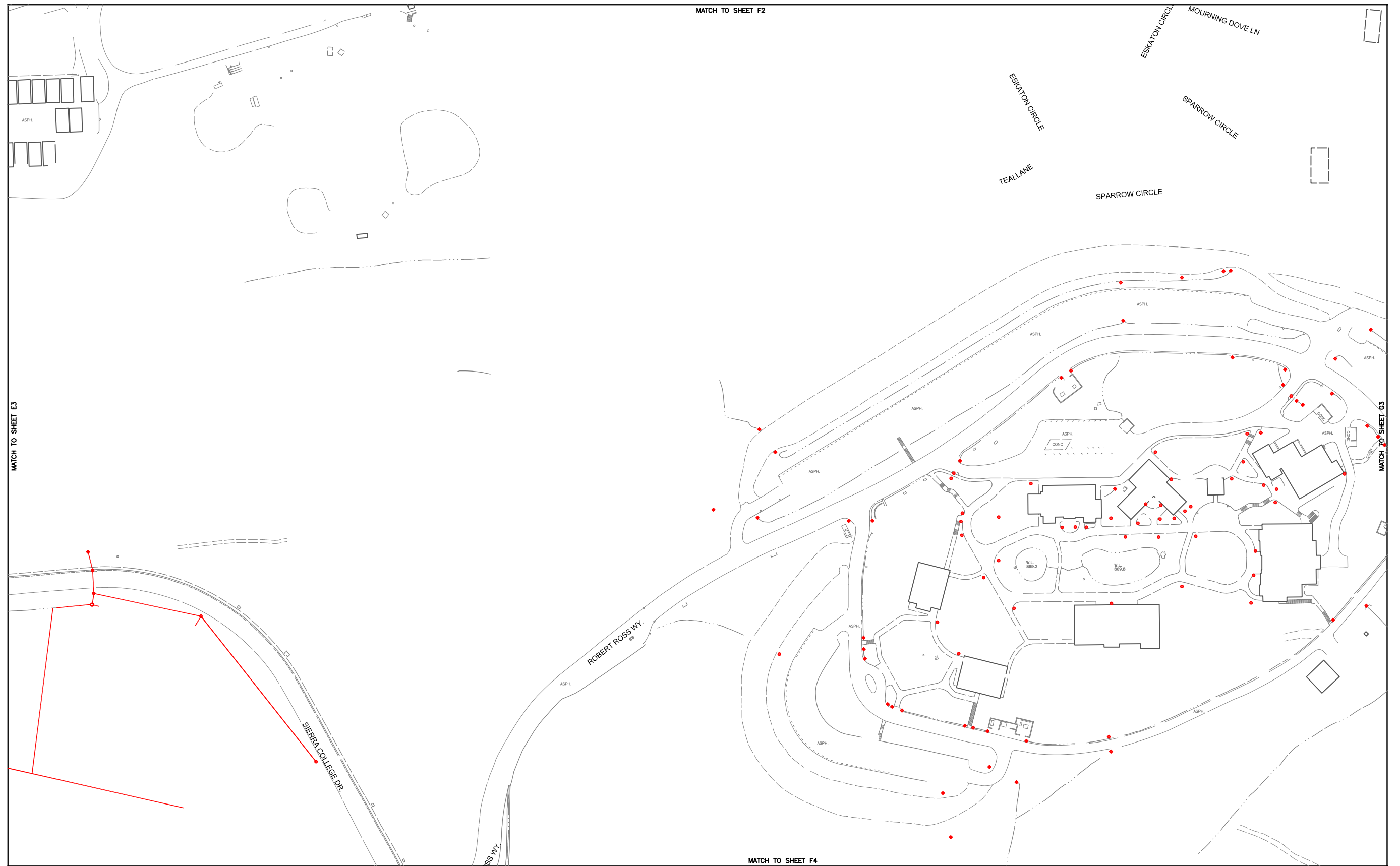


CITY of GRASS VALLEY
DRAINAGE ATLAS

SCALE
N.T.S.

SHEET **F2**

DWG. NO. 1327

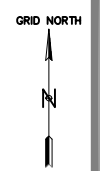


MATCH TO SHEET E3

MATCH TO SHEET F2

MATCH TO SHEET G3

MATCH TO SHEET F4




LEGEND

- OPEN DRAINAGE CHANNEL
- HEADWALL
- RETAINING WALL
- GUARD RAIL
- PAVED ROAD
- DIRT ROAD
- DRAINAGE MANHOLE
- DRAIN INLET
- OPEN PIPE
- DRAINAGE PIPE

REVISIONS

Description	Date	By	Approved



CITY of GRASS VALLEY
DRAINAGE ATLAS

SCALE
N.T.S.

SHEET **F3**
DWG. NO. 1327

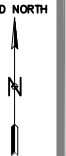


MATCH TO SHEET F3

MATCH TO SHEET E4

MATCH TO SHEET G4

MATCH TO SHEET F5




LEGEND

- OPEN DRAINAGE CHANNEL
- HEADWALL
- RETAINING WALL
- GUARD RAIL
- PAVED ROAD
- DIRT ROAD
- DRAINAGE MANHOLE
- DRAIN INLET
- OPEN PIPE
- DRAINAGE PIPE

REVISIONS

Description	Date	By	Approved

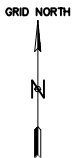
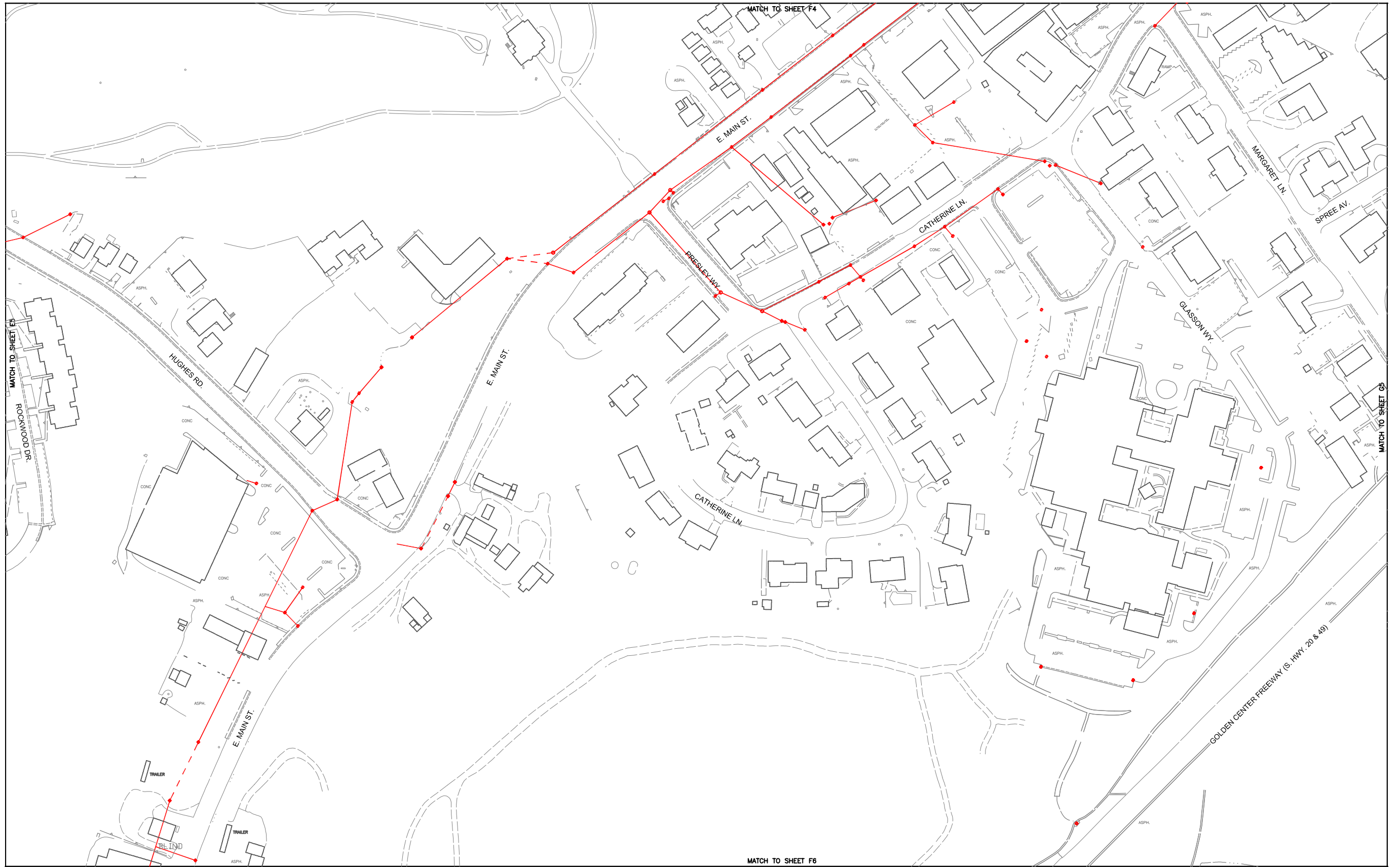


CITY of GRASS VALLEY
DRAINAGE ATLAS

SCALE
N.T.S.

SHEET **F4**

DWG. NO. 1327



LEGEND

- OPEN DRAINAGE CHANNEL
- HEADWALL
- RETAINING WALL
- GUARD RAIL
- PAVED ROAD
- DIRT ROAD
- DRAINAGE MANHOLE
- DRAIN INLET
- OPEN PIPE
- DRAINAGE PIPE

REVISIONS

Description	Date	By	Approved

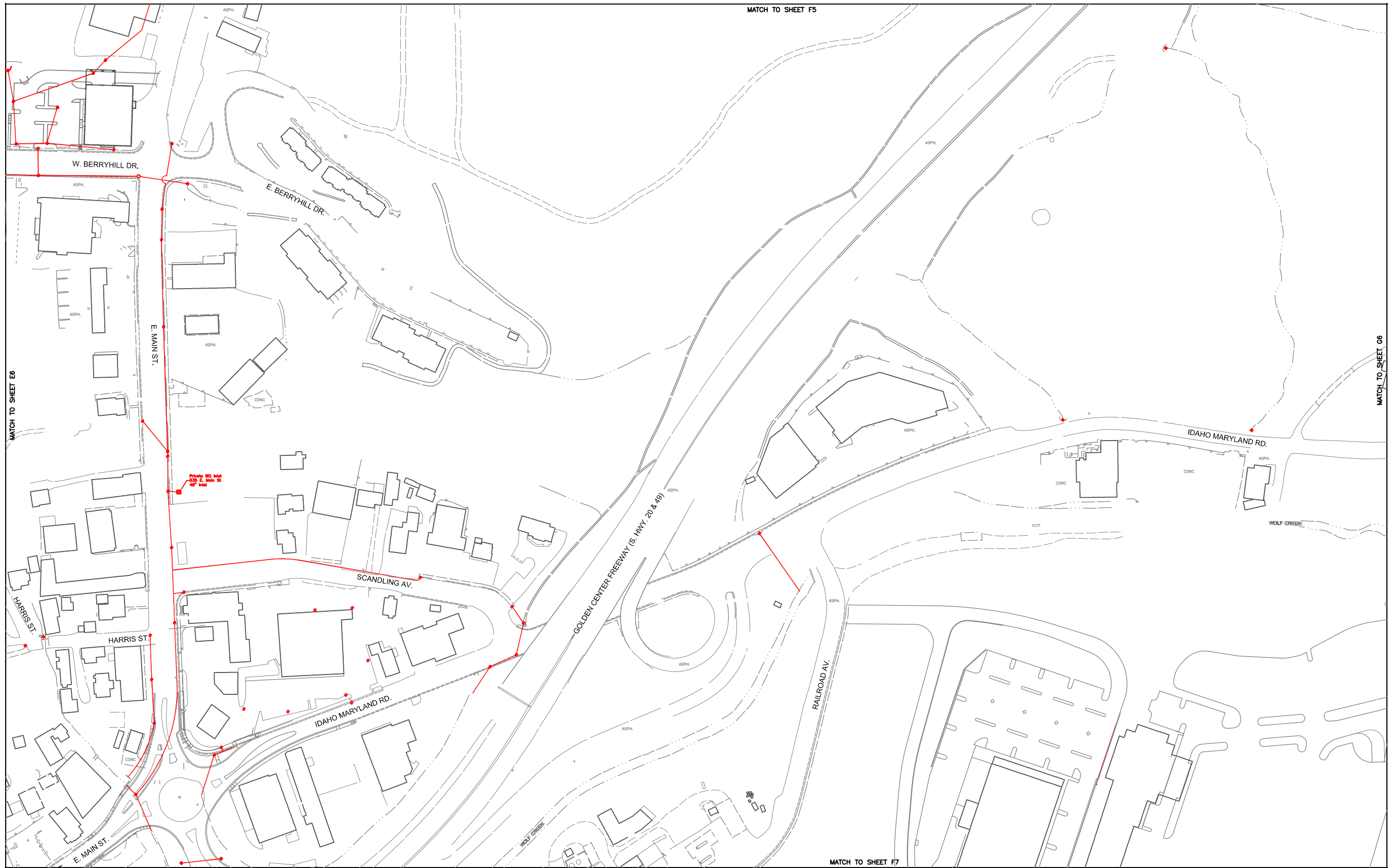


CITY of GRASS VALLEY
DRAINAGE ATLAS

SCALE
N.T.S.

SHEET **F5**

DWG. NO. 1327



MATCH TO SHEET E6

HARRIS ST.

W. BERRYHILL DR.

E. MAIN ST.

E. BERRYHILL DR.

SCANDLING AV.

HARRIS ST.

IDAHO MARYLAND RD.

GOLDEN CENTER FREEWAY (S. HWY. 20 & 49)

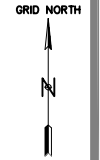
RAILROAD AV.

IDAHO MARYLAND RD.

MATCH TO SHEET G6

MATCH TO SHEET F7

MATCH TO SHEET F5



LEGEND

- OPEN DRAINAGE CHANNEL
- HEADWALL
- RETAINING WALL
- GUARD RAIL
- PAVED ROAD
- DIRT ROAD
- DRAINAGE MANHOLE
- DRAIN INLET
- OPEN PIPE
- DRAINAGE PIPE

REVISIONS

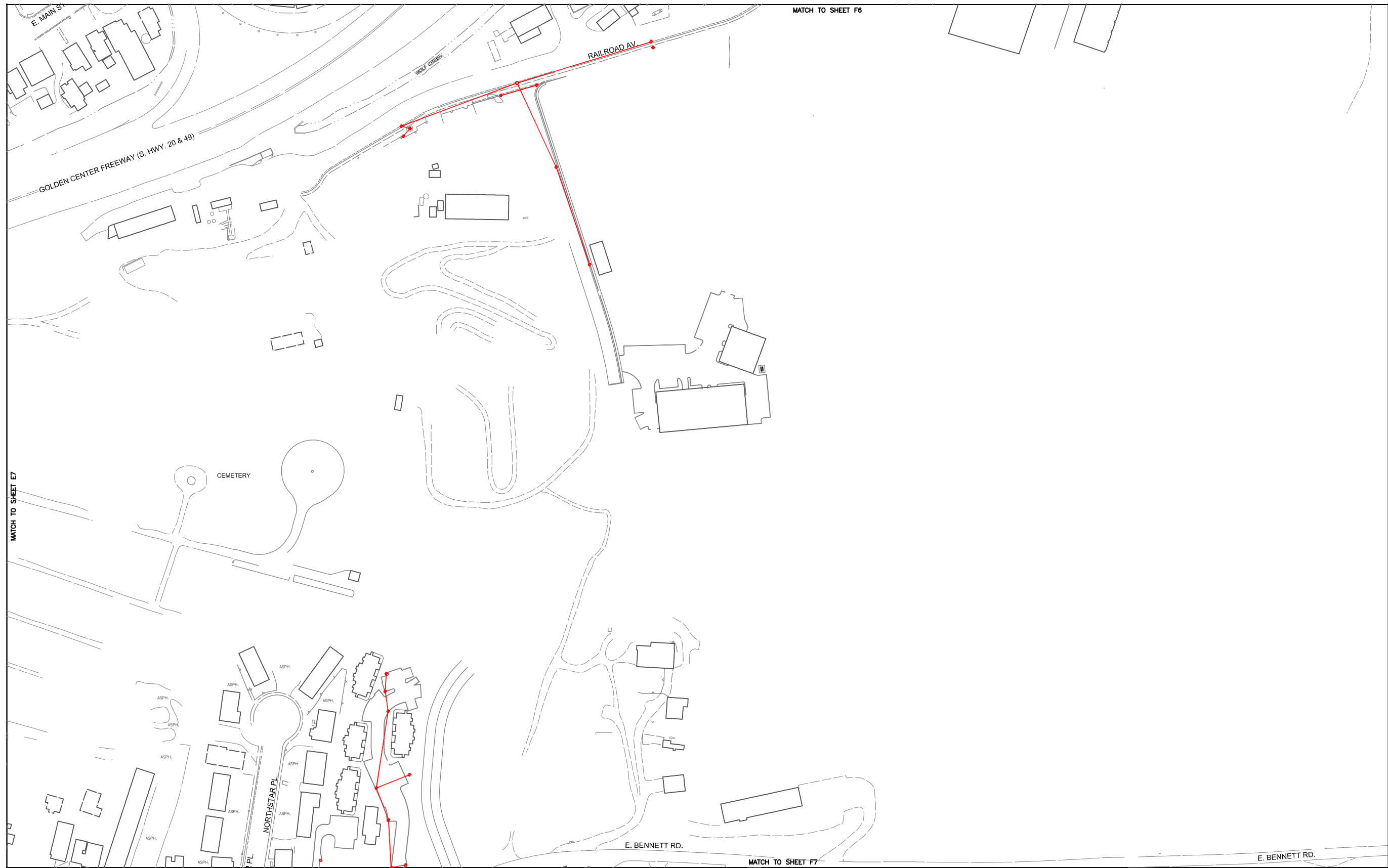
Description	Date	By	Approved



CITY of GRASS VALLEY
DRAINAGE ATLAS

SCALE
N.T.S.

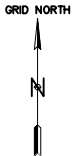
SHEET **F6**
DWG. NO. 1327



MATCH TO SHEET E7

MATCH TO SHEET F6

MATCH TO SHEET F7



LEGEND

- OPEN DRAINAGE CHANNEL
- HEADWALL
- RETAINING WALL
- GUARD RAIL
- PAVED ROAD
- DIRT ROAD
- DRAINAGE MANHOLE
- DRAIN INLET
- OPEN PIPE
- DRAINAGE PIPE

REVISIONS

Description	Date	By	Approved



CITY of GRASS VALLEY
DRAINAGE ATLAS

SCALE
N.T.S.

SHEET **F7**
DWG. NO. 1327



LEGEND

- OPEN DRAINAGE CHANNEL
- HEADWALL
- RETAINING WALL
- GUARD RAIL
- PAVED ROAD
- DIRT ROAD
- DRAINAGE MANHOLE
- DRAIN INLET
- OPEN PIPE
- DRAINAGE PIPE

REVISIONS

Description	Date	By	Approved

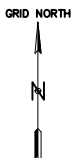


CITY of GRASS VALLEY
DRAINAGE ATLAS

SCALE
N.T.S.

SHEET **F8**
DWG. NO. 1327

MATCH TO SHEET F8




LEGEND

- OPEN DRAINAGE CHANNEL
- HEADWALL
- RETAINING WALL
- GUARD RAIL
- PAVED ROAD
- DIRT ROAD

- DRAINAGE MANHOLE
- DRAIN INLET
- OPEN PIPE
- DRAINAGE PIPE

REVISIONS

Description	Date	By	Approved



CITY of GRASS VALLEY
DRAINAGE ATLAS

SCALE
N.T.S.

SHEET **F9**

DWG. NO. **1327**




LEGEND

-  OPEN DRAINAGE CHANNEL
-  HEADWALL
-  RETAINING WALL
-  GUARD RAIL
-  PAVED ROAD
-  DIRT ROAD
-  DRAINAGE MANHOLE
-  DRAIN INLET
-  OPEN PIPE
-  DRAINAGE PIPE

REVISIONS

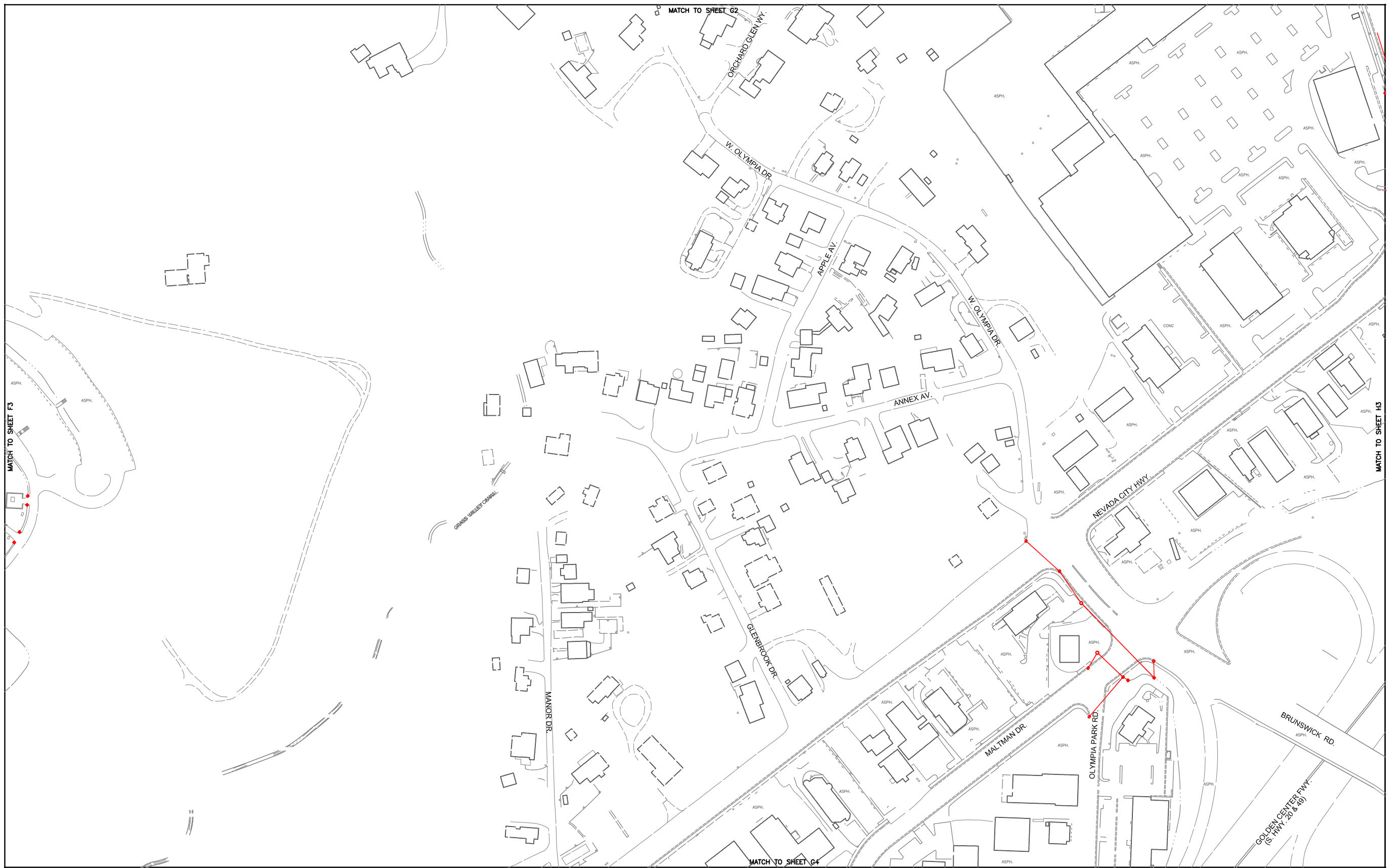
Description	Date	By	Approved



CITY of GRASS VALLEY
DRAINAGE ATLAS

SCALE
N.T.S.

SHEET **G2**
 DWG. NO. 1327

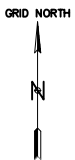


MATCH TO SHEET F3

MATCH TO SHEET G2

MATCH TO SHEET H3

MATCH TO SHEET G4




LEGEND

- OPEN DRAINAGE CHANNEL
- HEADWALL
- RETAINING WALL
- GUARD RAIL
- PAVED ROAD
- DIRT ROAD

- DRAINAGE MANHOLE
- DRAIN INLET
- ◆ OPEN PIPE
- DRAINAGE PIPE

REVISIONS

Description	Date	By	Approved

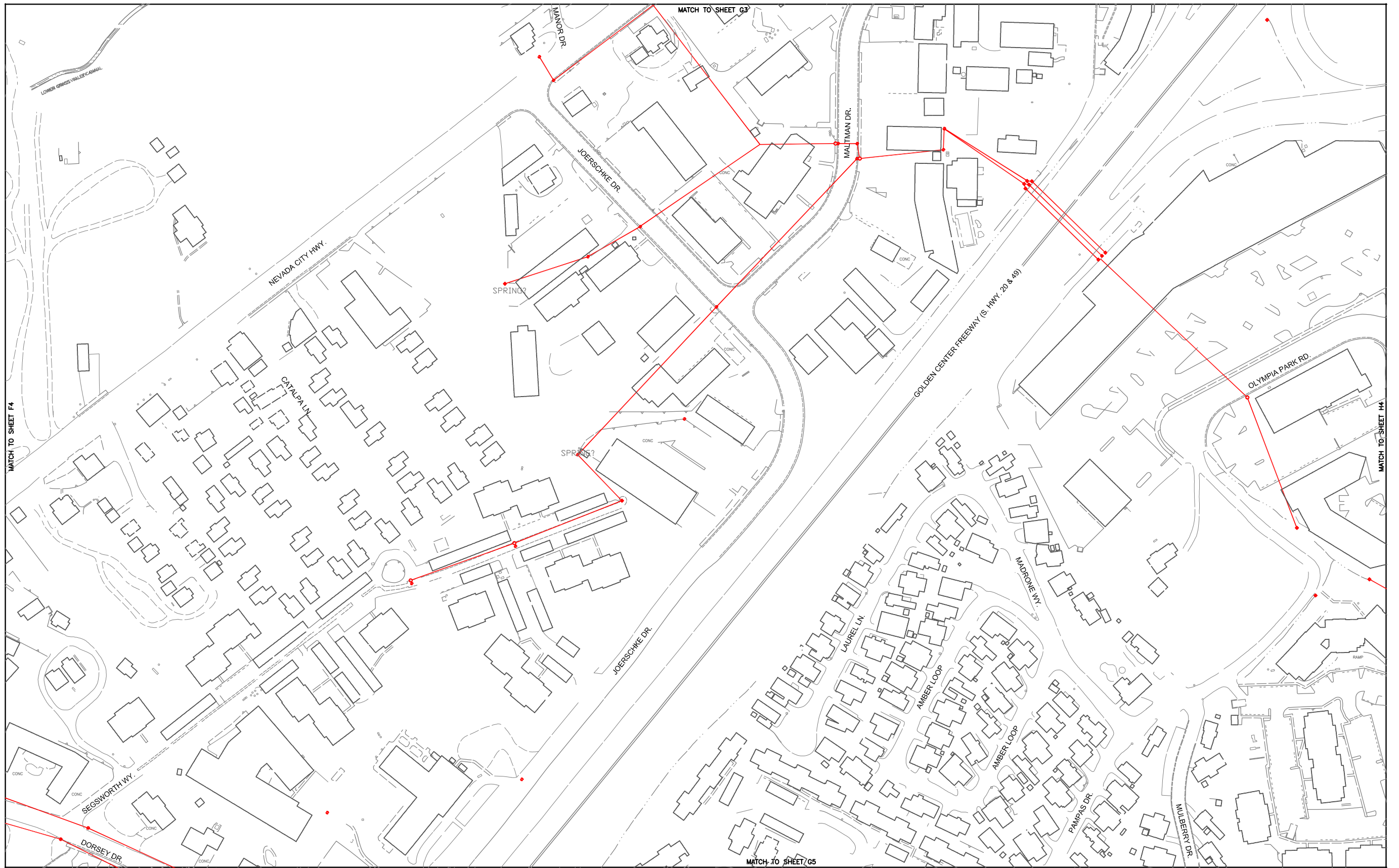


CITY of GRASS VALLEY
DRAINAGE ATLAS

SCALE
N.T.S.

SHEET **G3**

DWG. NO. 1327




LEGEND

- OPEN DRAINAGE CHANNEL
- HEADWALL
- RETAINING WALL
- GUARD RAIL
- PAVED ROAD
- DIRT ROAD
- DRAINAGE MANHOLE
- DRAIN INLET
- OPEN PIPE
- DRAINAGE PIPE

REVISIONS

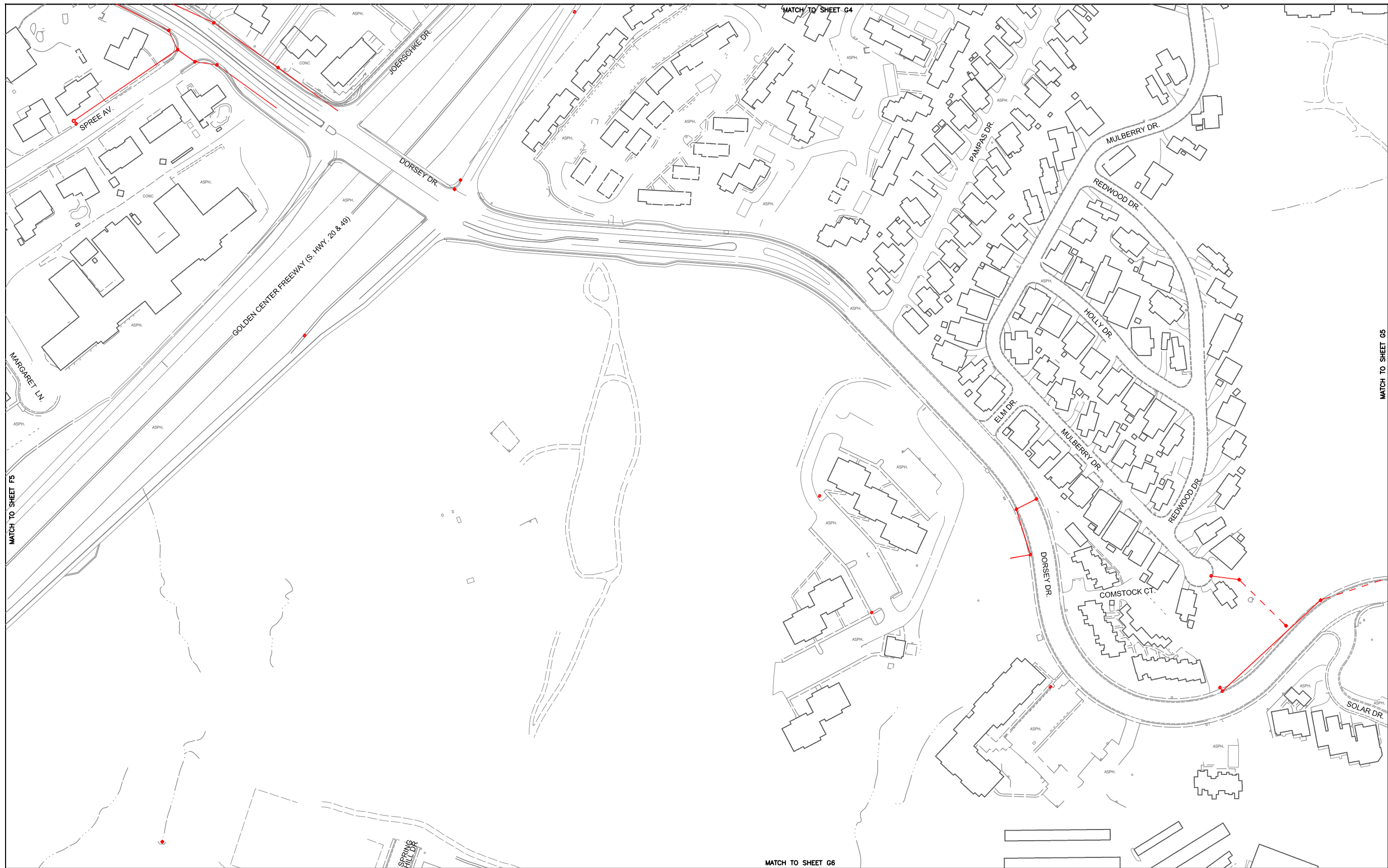
Description	Date	By	Approved



CITY of GRASS VALLEY
DRAINAGE ATLAS

SCALE
N.T.S.

SHEET **G4**
DWG. NO. 1327

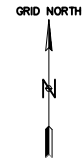


MATCH TO SHEET F5

MATCH TO SHEET G4

MATCH TO SHEET G5

MATCH TO SHEET G6



LEGEND

- OPEN DRAINAGE CHANNEL
- HEADWALL
- RETAINING WALL
- GUARD RAIL
- PAVED ROAD
- DIRT ROAD
- DRAINAGE MANHOLE
- DRAIN INLET
- OPEN PIPE
- DRAINAGE PIPE

REVISIONS

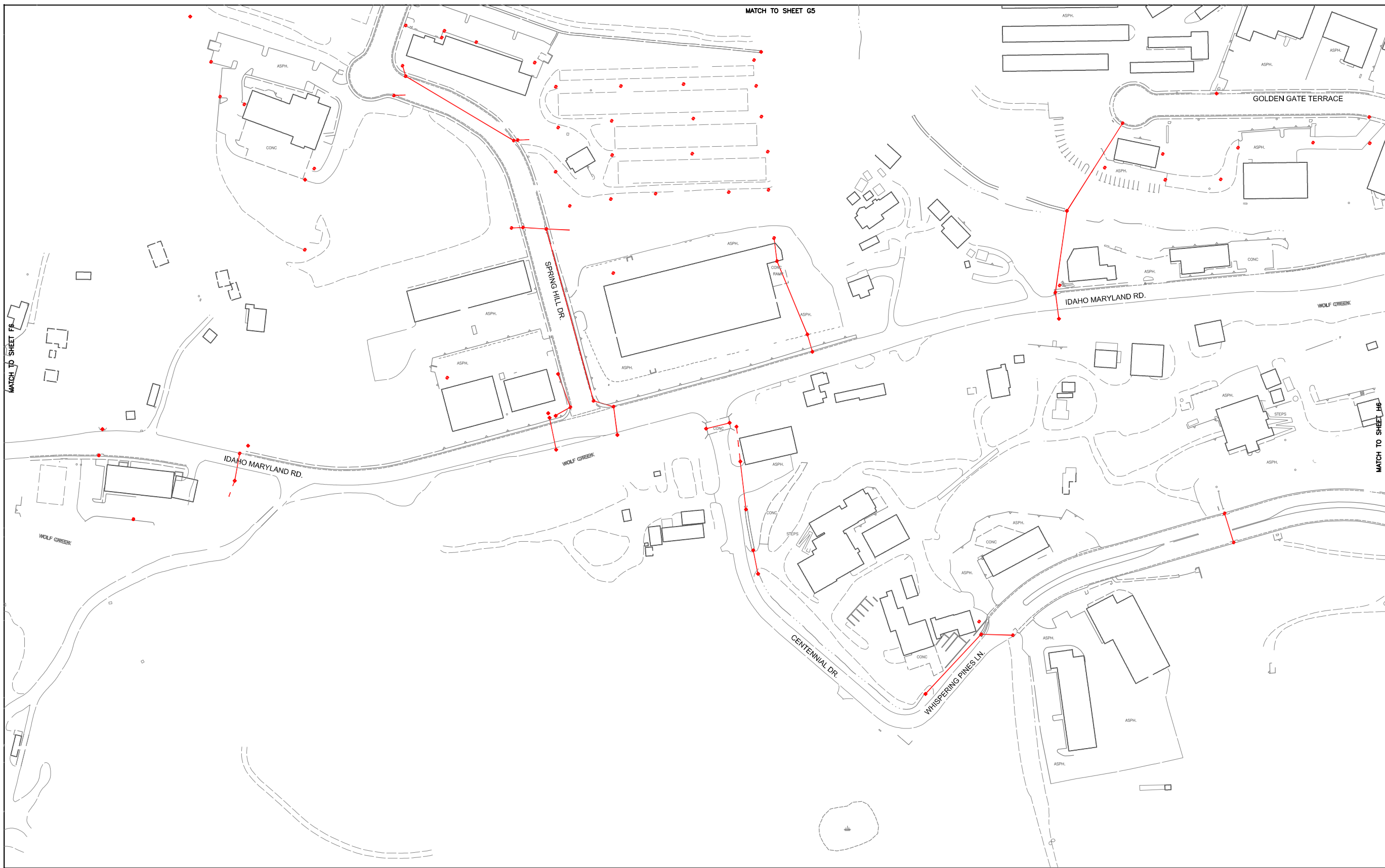
Description	Date	By	Approved



CITY of GRASS VALLEY
DRAINAGE ATLAS

SCALE
N.T.S.

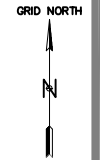
SHEET **G5**
DWG. NO. 1327



MATCH TO SHEET G5

MATCH TO SHEET F8

MATCH TO SHEET H6



LEGEND

- OPEN DRAINAGE CHANNEL
- HEADWALL
- RETAINING WALL
- GUARD RAIL
- PAVED ROAD
- DIRT ROAD
- DRAINAGE MANHOLE
- DRAIN INLET
- OPEN PIPE
- DRAINAGE PIPE

REVISIONS

Description	Date	By	Approved



CITY of GRASS VALLEY
DRAINAGE ATLAS

SCALE
N.T.S.

SHEET **G6**
DWG. NO. 1327



LEGEND

- OPEN DRAINAGE CHANNEL
- HEADWALL
- RETAINING WALL
- GUARD RAIL
- PAVED ROAD
- DIRT ROAD
- DRAINAGE MANHOLE
- DRAIN INLET
- OPEN PIPE
- DRAINAGE PIPE

REVISIONS

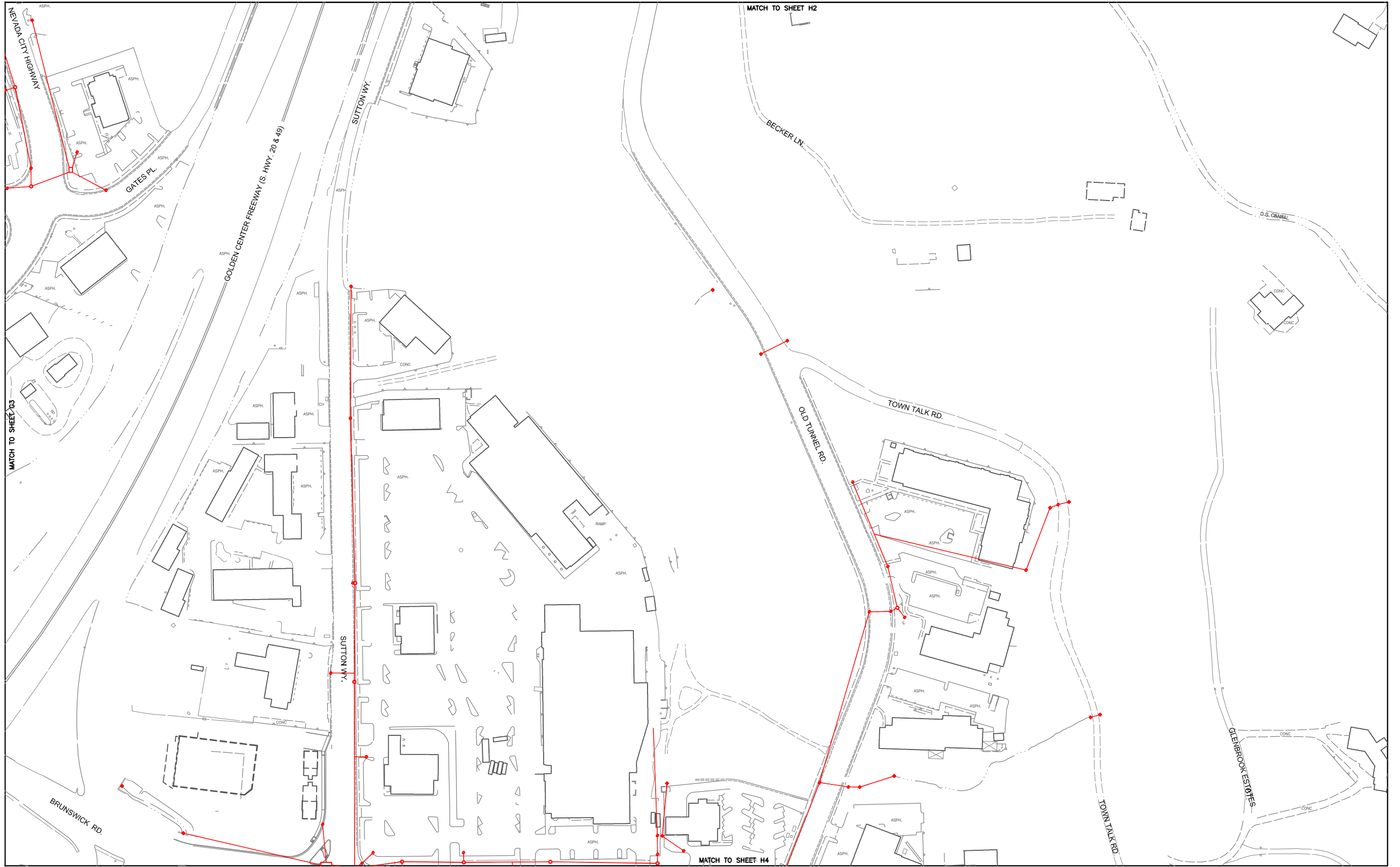
Description	Date	By	Approved



CITY of GRASS VALLEY
DRAINAGE ATLAS

SCALE
N.T.S.

SHEET **H2**
DWG. NO. 1327



LEGEND

- OPEN DRAINAGE CHANNEL
- HEADWALL
- RETAINING WALL
- GUARD RAIL
- PAVED ROAD
- DIRT ROAD
- DRAINAGE MANHOLE
- DRAIN INLET
- OPEN PIPE
- DRAINAGE PIPE

REVISIONS

Description	Date	By	Approved

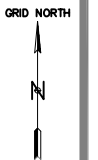


CITY of GRASS VALLEY
DRAINAGE ATLAS

SCALE
N.T.S.

SHEET **H3**

DWG. NO. 1327




LEGEND

- OPEN DRAINAGE CHANNEL
- HEADWALL
- RETAINING WALL
- GUARD RAIL
- PAVED ROAD
- DIRT ROAD
- DRAINAGE MANHOLE
- DRAIN INLET
- OPEN PIPE
- DRAINAGE PIPE

REVISIONS

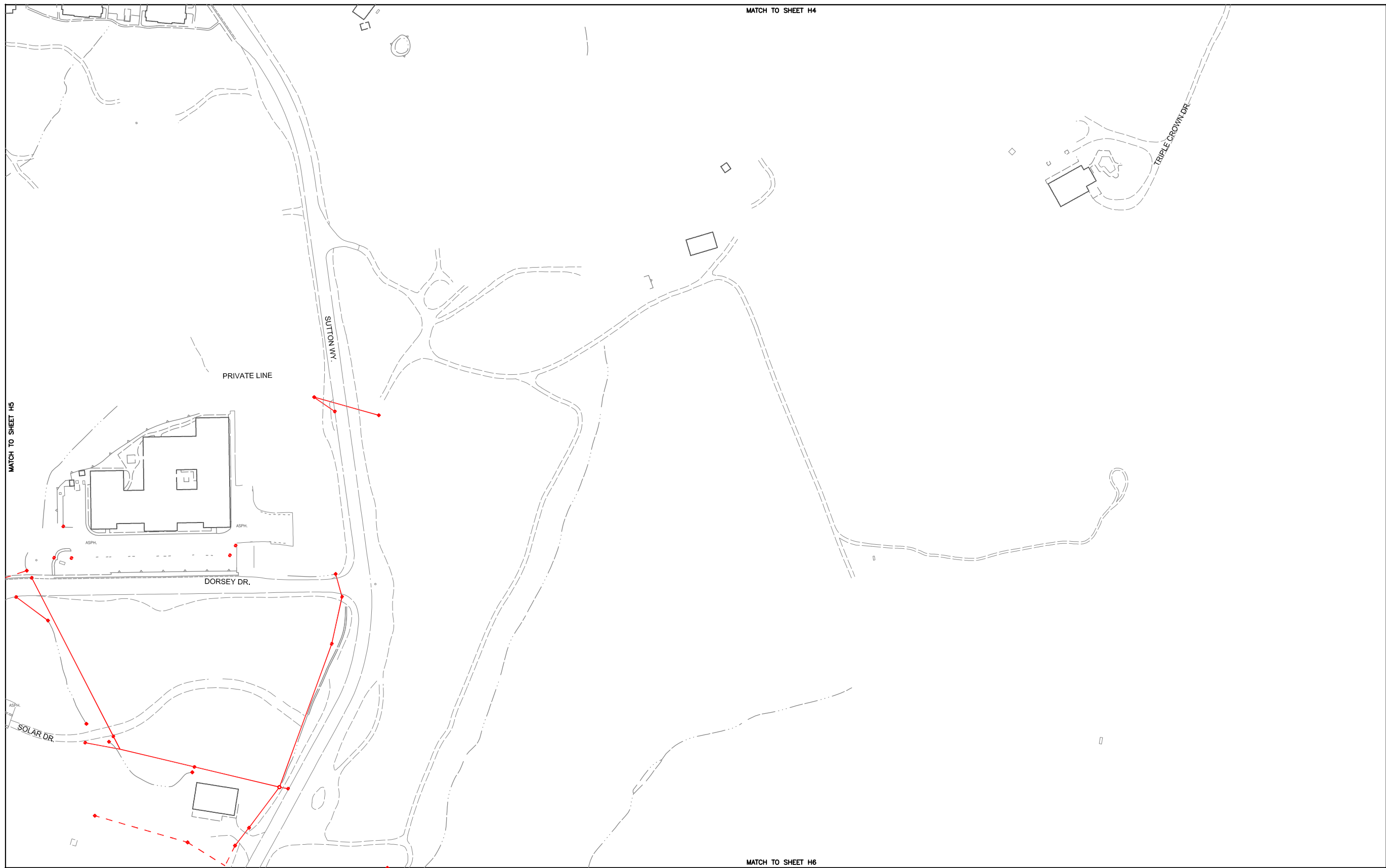
Description	Date	By	Approved



CITY of GRASS VALLEY
DRAINAGE ATLAS

SCALE
N.T.S.

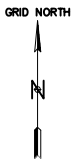
SHEET **H4**
DWG. NO. 1327



MATCH TO SHEET H4

MATCH TO SHEET H5

MATCH TO SHEET H6




LEGEND

-  OPEN DRAINAGE CHANNEL
-  HEADWALL
-  RETAINING WALL
-  GUARD RAIL
-  PAVED ROAD
-  DIRT ROAD
-  DRAINAGE MANHOLE
-  DRAIN INLET
-  OPEN PIPE
-  DRAINAGE PIPE

REVISIONS

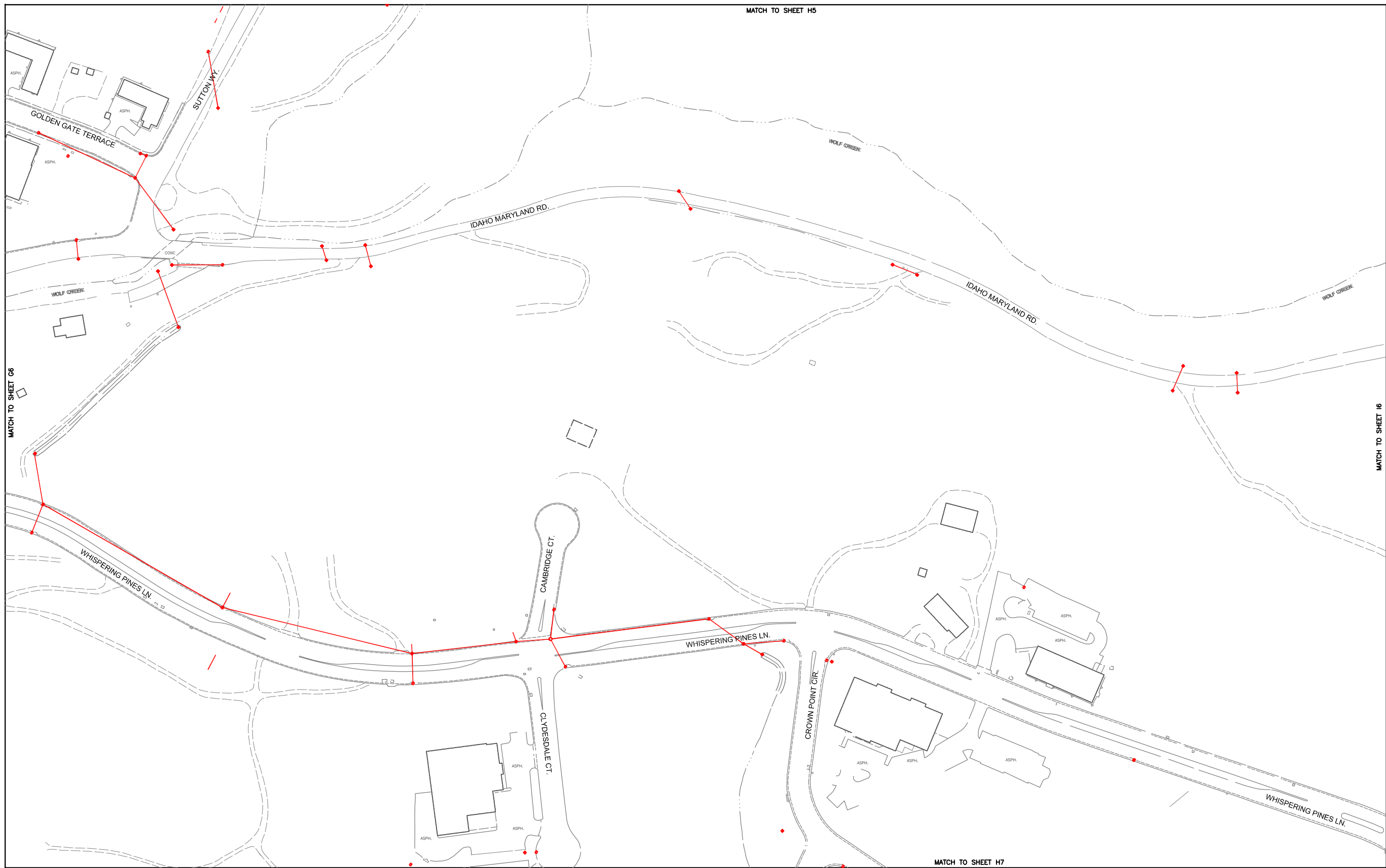
Description	Date	By	Approved



CITY of GRASS VALLEY
DRAINAGE ATLAS

SCALE
N.T.S.

SHEET **H5**
DWG. NO. 1327

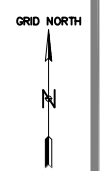


MATCH TO SHEET H5

MATCH TO SHEET G6

MATCH TO SHEET I6

MATCH TO SHEET H7



LEGEND

- OPEN DRAINAGE CHANNEL
- HEADWALL
- RETAINING WALL
- GUARD RAIL
- PAVED ROAD
- DIRT ROAD
- DRAINAGE MANHOLE
- DRAIN INLET
- OPEN PIPE
- DRAINAGE PIPE

REVISIONS

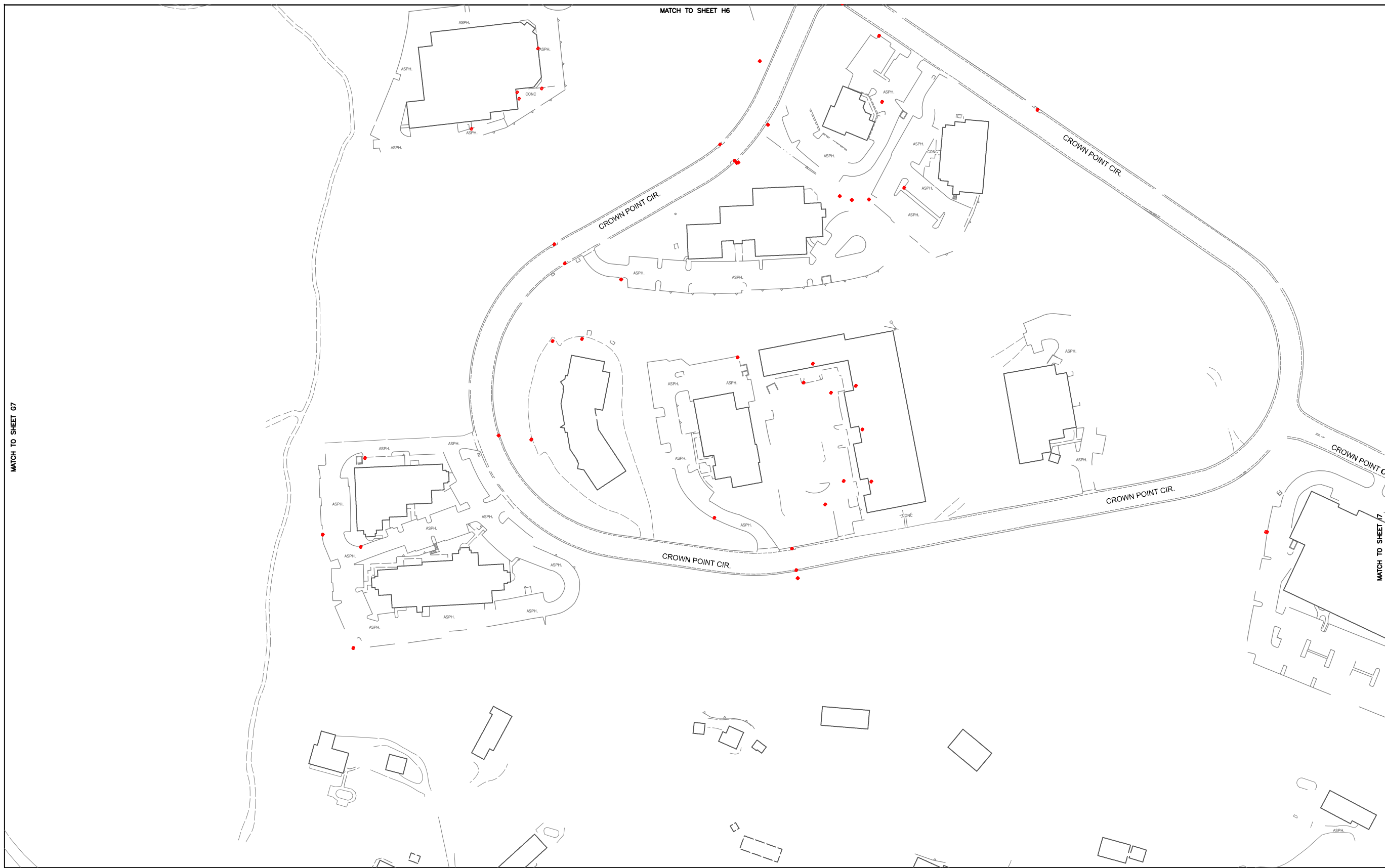
Description	Date	By	Approved



CITY of GRASS VALLEY
DRAINAGE ATLAS

SCALE
N.T.S.

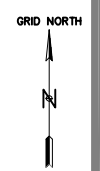
SHEET **H6**
DWG. NO. 1327



MATCH TO SHEET G7

MATCH TO SHEET H6

MATCH TO SHEET H7



LEGEND

- OPEN DRAINAGE CHANNEL
- HEADWALL
- RETAINING WALL
- GUARD RAIL
- PAVED ROAD
- DIRT ROAD
- DRAINAGE MANHOLE
- DRAIN INLET
- OPEN PIPE
- DRAINAGE PIPE

REVISIONS

Description	Date	By	Approved



CITY of GRASS VALLEY
DRAINAGE ATLAS

SCALE
N.T.S.

SHEET **H7**
DWG. NO. 1327